



Research Article

Bat Species Diversity in the Merapoh Rich Limestone-rich Area within Lipis National Geopark, Malaysia

Aminuddin Baqi Hasrizal Fuad^{‡§}, Nur Zakirah Halmi[‡], Hafiz M Yazid^{‡§}, Mohd Nur Arifuddin^{‡§}, Izereen Mukri[§], Siti Nurfarhana Zafirah Azidi[‡], Jacqueline Clara Anak Chuat[‡], Mohamad Iqbal bin Nurul Hafiz[‡], Nur Nabilah binti A.Rahman[‡], Khairun Nizam[¶], Saberi Zool, Fong Pooi Har[¶], Suganthi Appalasamy[‡], Jayaraj Vijaya Kumaran[‡]

[‡] Faculty of Earth Science, Universiti Malaysia Kelantan, Jeli, Kelantan, Malaysia

[§] Malayan Rainforest Station, Kg. Gua Layang, Merapoh, Lipis, Pahang, Malaysia

| Persatuan Pemandu Pelancong Alam Semulajadi Taman Negara Pahang, Merapoh, Lipis, Pahang, Malaysia

[¶] Lik Tin Environment Consultancy, PT3445 Taman Desa Impian, Kg Sat, Tanah Merah, Kelantan, Malaysia

Corresponding author: Jayaraj Vijaya Kumaran (jayaraj@umk.edu.my)

Academic editor: Miguel Camacho Sanchez

Received: 21 Apr 2024 | Accepted: 14 Aug 2024 | Published: 15 Nov 2024

Citation: Hasrizal Fuad AB, Halmi NZ, Yazid H, Arifuddin M, Mukri I, Azidi SNZ, Anak Chuat JC, Nurul Hafiz MI, A.Rahman NN, Nizam K, Zoo S, Pooi Har F, Appalasamy S, Vijaya Kumaran J (2024) Bat Species Diversity in the Merapoh Rich Limestone-rich Area within Lipis National Geopark, Malaysia. Biodiversity Data Journal 12: e125875. <https://doi.org/10.3897/BDJ.12.e125875>

Abstract

Merapoh, Pahang, is an area rich with limestone karst located within the Lipis National Geopark and home to the Sungai Relau gate of Taman Negara Pahang, a totally protected rainforest in Malaysia. Much of the research conducted here is mainly inside the National Park, with few published faunal records for the Merapoh caves. This study compiled the data on the bat species diversity of eight Merapoh caves (March 2020 to March 2022) using mist nets and harp traps. Our results indicate that Chiroptera diversity at Merapoh caves is rich, with a total of 32 species recorded from 865 individuals and four new locality records for the State of Pahang, namely *Rousettus leschenaultii*, *Lyroderma lyra*, *Rhinolophus coelophyllus* and *Hipposideros pomona*. Gua Gunting has the highest diversity of bats recorded in this study (19 species). Significant Merapoh caves with bat colony roosts in Merapoh include Gua Jinjang Pelamin (*Eonycteris*

spelaea & *Rousettus leschenaultii*), Gua Tahi Bintang (*Hipposideros larvatus*) and Gua Pasir Besar (*Miniopterus medius*). *Rhinolophus convexus*, previously recorded only in upper montane rainforests, was also recorded in Merapoh caves indicating that this species can also be found in lower elevations than previously thought. Based on the findings of the current study and additional records from two previous studies, the Merapoh bat species diversity checklist totalled up to 38 species. On the whole, the rich bat diversity in Merapoh is reflective of its immense limestone karst landscape, which highlights the reason Lipis National Geopark has been recently gazetted. Future bat research should continue here and in other karsts within Lipis Geopark to sustainably conserve biological diversity, manage geological structures and raise awareness amongst the locals to appreciate their national heritage.

Keywords

Merapoh, Lipis National Geopark caves, limestone karst, bat diversity

Introduction

Lipis National Geopark in the State of Pahang is a newly-gazetted Geopark in Malaysia (November 2023) with an area of 5,198 km² showcasing 28 national geological heritage, six biologically diverse areas and 18 cultural heritage sites (Lau and Lau 2023). The Merapoh area within Lipis Geopark is surrounded by several forest reserves and borders Taman Negara Pahang, the largest national park in Peninsular Malaysia. The main geological feature in Merapoh is the large number of limestone hills from the Gua Musang formation, which were formed around the Permian-Triassic period millions of years ago (Jeyanny et al. 2019). The abundance of limestone hills and forested regions have brought forth the richness in the biodiversity of the Merapoh area, particularly karst flora and fauna

Bats belonging to the order Chiroptera, are the only mammals with the capability of sustained flight. The order Chiroptera is a diverse order encompassing more than 1,300 species globally that can be traditionally divided into Megachiroptera and Microchiroptera (Srinivasulu et al. 2010, Lim and Wilson 2019). However, recent studies suggested that these suborders could be substituted with new suborders named Yinpterochiroptera and Yangochiroptera (Teeling et al. 2005, Lei and Dong 2016). Bats are particularly diverse in the Tropics, accounting for around 40% of the mammal species in Southeast Asia (Lim and Wilson 2019). There are about 143 bat species in Malaysia, 113 of them being found in Peninsular Malaysia (Lim et al. 2016, Lim et al. 2017, Juliana Senawi and Norhayati Ahmad 2021).

The limestone karst landscape, where caves are prominent, provides permanent roosting sites for bats and foraging resources in the forest above and surrounding the limestone hill (Struebig et al. 2008, Furey et al. 2010). Furthermore, limestone karst landscapes are biodiversity hotspots that support a rich diversity of flora and fauna with a high endemism

rate which covers about 10% of the total land area in Southeast Asia, highlighting the biological importance of this landscape (Tolentino et al. 2020, Liew et al. 2021). Limestone karst landscape typically face threats from limestone quarrying and habitat degradation, as limestone hills have no direct legal protection status in Malaysia unless the landscape is in a protected area such as Gua Niah in Niah National Park, Gua Gomantong in Gomantong Forest Reserve and also Gua Gajah inside Taman Negara Pahang Sungai Relau (Day 2011, Tolentino et al. 2020). While not every limestone karst can feasibly be included within protected areas, geoparks are the next best thing, as the status provides a form of legal protection to karst areas by empowering local communities working with government agencies. The National Geopark initiative in Malaysia aims to holistically manage the nation's geological resources intertwined with biological diversity and cultural heritage for a sustainable economic output. This bottom-up approach will hopefully instil a sense of pride amongst locals to conserve their natural heritages, along with the opportunity to be recognised internationally through UNESCO Global Geopark designation (UNESCO 2015, Lipis Geopark 2023).

Though the many geological and fossil research published in the Lipis District contribute greatly to the Geopark gazettelement, there have been few faunal studies here. Merapoh, in particular, has many studies that mainly conducted research inside Taman Negara Sungai Relau in contrast to the limestone hills and forested areas outside the said National Park (Nizam et al. 2006, Kawanishi and E. Sunquist 2008, Jeyanny et al. 2019). Despite the significant research potential of karst landscapes, studies on bat diversity in Merapoh have been scarce, even though bats are strongly associated with caves. Thus, it is imperative that this gap of knowledge is addressed as Merapoh serves as a transitional area between protected rainforest habitat and human-modified habitat in the larger scope of Lipis Geopark. Last but not least, this study aims to find and compile the bat species composition of Merapoh caves. We also hypothesised that the cave that has been dominated by one bat species will have lower species richness overall. The outcome of this study will provide a picture of the overall bat diversity in this rich limestone karst region and be useful for the holistic management of bat conservation and limestone hill resources.

Study site description

As its name implied, Lipis National Geopark encompasses the entire Lipis District with geological formations (Bentong-Raub suture zone and Gua Bama Permian-Triassic boundary), limestone karst landscapes (Merapoh and Kenong) since the Ordovician period, plus residence to a large portion of Taman Negara Pahang, one of the world's oldest rainforests (Lau and Lau 2023). In northern Lipis, there lies Merapoh, a small town that is located next to the Pahang-Kelantan border about 30 km from Gua Musang in Kelantan and 80.7 km from Kuala Lipis in Pahang. This town is home to the lesser-known Sungai Relau gate of Taman Negara Pahang and is surrounded by a large number of limestone hills forming the Merapoh cave system which consists of 85 explored caves believed to be 130 million years old, along with many more unexplored caves waiting to

be discovered. Fieldwork sampling of bats was carried out at eight caves in Merapoh: Gua Air Mata Dayang, Gua Persit, Gua Gunting, Gua Jinjang Pelamin, Gua Kalong, Gua Katak, Gua Pasir Besar and Gua Tahi Bintang. Fig. 1 shows the map of Lipis District of Pahang, Malaysia which represents the recently-gazetted Lipis National Geopark.

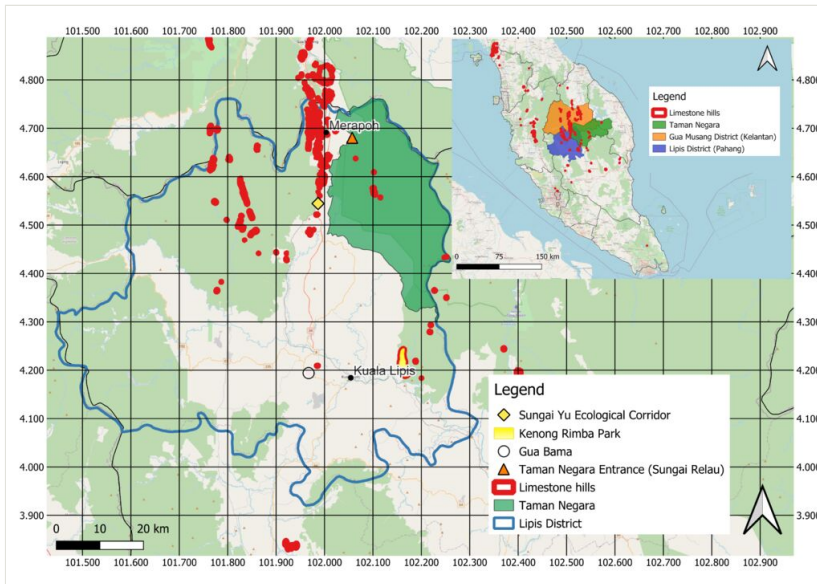


Figure 1. [doi](#)

Figure 1. The location of Lipis National Geopark in Peninsular Malaysia and some notable locations inside Lipis.

Kuala Lipis is the district capital of Lipis. Merapoh is located in northern Lipis where our study took place. Gua Bama and Kenong Rimba Park are some of the prominent geological features in Lipis Geopark. Sungai Yu Ecological Corridor is part of the Central Forest Spine that connects Taman Negara with Tanum Forest Reserve and Sungai Yu Forest Reserve which overall links to other forested areas in the region (Meisery et al. 2020).

Gua Katak, Gua Persit and Gua Tahi Bintang are located in an area that has a considerable amount of local agriculture activities, such as oil palm plantations, mixed fruit orchards and rubber plantations. Gua Air Mata Dayang is literally behind a villager's house and his durian orchard, while Gua Kalong is surrounded by small forest patches that have been gradually opened up for agricultural purposes.

Three caves (Gua Gunting, Gua Jinjang Pelamin and Gua Pasir Besar) have substantial forest areas in their vicinity. Gua Gunting, for instance, is located in a sizable forest patch that is connected to the Persit Forest Reserve. Gua Jinjang Pelamin has scattered forest patches that also link to Sungai Relau, which borders Taman Negara Pahang Sungai Relau, a protected rainforest area. Lastly, Gua Pasir Besar is sandwiched between two forest reserves, Tanum Forest Reserve and Sungai Yu Forest Reserve which are connected to the Taman Negara region. Fig. 2 shows the map of all eight sampled caves in Merapoh, Pahang.

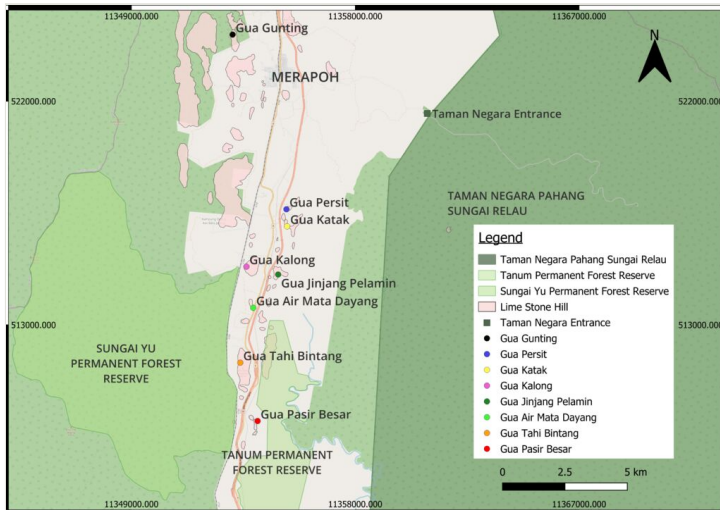


Figure 2. [doi](#)

The location of eight sampled caves in Merapoh (Limestone hills map layer, based on Liew et al. (2021)).

Northmost of Merapoh is Gua Gunting. Gua Persit and Gua Katak are located in the middle of the map, south of Gua Gunting. Continuing south, Gua Kalong and Gua Jinjang Pelamin are on the opposite side of the major road. The southernmost cave is Gua Pasir Besar, which is at the end of Merapoh village and near the Sungai Yu Ecological Corridor. North of Gua Pasir Besar is Gua Tahi Bintang and Gua Air Mata Dayang, which are two of the main caves opened for caving tourism.

Materials and Methods

The sampling period is between March 2020 to March 2022 for a total of eight caves. All eight caves have varying total bat sampling nights as samplings were conducted opportunistically, but each cave does have a minimum of four trapping nights. The total sampling effort for all eight Merapoh caves is 156 trapping stations (78 harp traps and 78 mist nets) in 39 trapping nights. Table 1 lists all the GPS locations of sampled Merapoh caves, sampling dates and number of trapping nights of all caves.

Two mist nets (9 m x 4 m, mesh size: 4 cm) and two harp traps (4 bank, 2 m² metal frame) were used for each sampling night at all eight caves to capture bats at two locations: 1) inside the cave or near the cave entrance and 2) at the forest trail where bats are likely to forage or potential bat flyways. All traps were set up 5 to 100 metres away from each other, depending on the conditions of the trap placement area within an approximate 250 m radius from the main cave entrance. The traps were opened at 18:30 hours, checked every hour starting 20:00 hours and closed at 23:00 hours. The bats captured in both mist nets and harp traps were transferred into cloth bags, one for each individual, to be processed for species identification. All standard body measurements (forearm length, tibia length, ear length and body weight), gender and maturity state of each captured bat

were recorded. The body measurements and the bat's physical features were used for species identification referring to the identification keys from Kingston et al. (2009) and Francis (2019). The bats that have been measured and identified were released back near their captured cave area on the same night. The type of traps used and the handling of the captured bats were conducted ethically following the guidelines from the American Society of Mammalogists (Sikes and the Animal Care and Use Committee of the American Society of Mammalogists 2016).

Table 1.

GPS locations, number of trapping nights and trapping night dates at eight Merapoh caves.

No.	Caves	GPS location	Trapping nights	Date of sampling
1	Gua Air Mata Dayang	4°36'37.39"N, 101°59'37.0968"E	4	9/4/2021- 21/8/2021
2	Gua Persit	4°38'45.72"N, 102°00'23.38"E	4	23/7/2020-24/12/2020
3	Gua Gunting	4°42'31.94"N 101°59'11.88"E	8	7/9/2021-10/3/2022
4	Gua Jinjang Pelamin	4°37'16.03"N, 102° 0'10.81"E	6	13/8/2020-16/10/2021
5	Gua Kalong	4°37'38.23"N, 101°59'36.15"E	4	3/3/2021-6/3/2021
6	Gua Katak	04°38'27.27"N, 102° 0'21.34"E	4	5/3/2022-11/3/2022
7	Gua Pasir Besar	4°34'9.90"N, 101°59'42.92"E	4	14/2/2021-17/2/2021
8	Gua Tahi Bintang	4°35'26.94"N, 101°59'19.59"E	5	5/3/2020-8/4/2021

Statistical analysis

The Merapoh bat species checklist is compiled from the bat sampling results of the eight caves. Comparisons between the sampled caves were made for the following aspects: diversity and abundance of bat species, dominant bat species in each cave and bat species distribution between the caves using the Shannon-Wiener index, species equitability and dominant species index (Magurran 2004). A rarefaction curve was constructed for standardisation as the bat sampling efforts (number of sampling nights) for each cave are different. To determine and visualise the variation in bat assemblages amongst the eight sampled caves, the non-metric multidimensional scaling (NMDS), based on Bray-Curtis dissimilarity index, was calculated (Magurran 2004). All analyses were conducted using PAST software (Hammer et al. 2001). Lastly, a comparison with previous bat diversity studies done in Merapoh caves were prepared to generate the full bat species composition in Merapoh, with their conservation status obtained from the global IUCN Red List (IUCN 2023) and the Red List of Mammals for Peninsular Malaysia Version 2.0 (PERHILITAN 2017).

Results

During the sampling period (March 2020-March 2022), a total of 865 individuals consisting of 32 bat species from seven families were captured at eight caves in

Merapoh. For the fruit bat species complex, *Cynopterus brachyotis*, the two forms ('Forest' and 'Sunda') were highlighted due to the capture of different body sizes and the occurrence of different habitat types that can be utilised by *C. brachyotis* 'Forest' and *C. brachyotis* 'Sunda' (Abdullah and Jayaraj 2006). The species identification of these two forms relied on body sizes and calculations from a predictive model proposed by Jayaraj et al. (2012).

The most abundant bat species caught is *Hipposideros kunzi* (n = 170), followed by *Hipposideros larvatus* (n = 117) and *Eonycteris spelaea* (n = 100). By comparison, *Rhinolophus coelophyllus*, *Rhinolophus convexus*, *Hipposideros lylei* and *Hipposideros pomona* were recorded as singleton captures. Gua Gunting has the highest number of bat captures (n = 205), while Gua Persit is the cave with the lowest bat capture numbers (n = 15). Table 2 shows the diversity and abundance of bat species in all the sampled caves. The occurrence data of all bats captured in all eight caves in this study can be viewed in Suppl. material 1.

Table 2.

The bat species composition at the eight caves in Merapoh, Pahang.

No	Species	GJP	GTB	GK	GAMD	GP	GG	GPB	GKt
Pteropodidae									
1	<i>Cynopterus brachyotis</i>	0	9	0	0	0	1	0	3
2	<i>Cynopterus cf. brachyotis</i> Forest	7	0	0	1	0	0	0	0
3	<i>Cynopterus horsfieldii</i>	2	0	1	2	3	1	0	5
4	<i>Cynopterus sphinx</i>	0	0	0	0	0	2	0	2
5	<i>Eonycteris spelaea</i>	94	0	0	0	6	0	0	0
6	<i>Rousettus leschenaultii</i>	19	2	0	0	0	0	0	0
Emballonuridae									
7	<i>Emballonura monticola</i>	0	0	1	0	0	14	0	0
Megadermatidae									
8	<i>Lyroderma lyra</i>	0	1	2	0	0	0	0	0
Rhinolophidae									
9	<i>Rhinolophus affinis</i>	5	2	0	0	0	4	33	4
10	<i>Rhinolophus coelophyllus</i>	0	0	0	0	0	1	0	0
11	<i>Rhinolophus convexus</i>	0	0	0	0	0	1	0	0
12	<i>Rhinolophus pusillus</i>	9	3	6	1	0	4	15	2
13	<i>Rhinolophus refulgens</i>	4	0	0	0	0	8	0	0
14	<i>Rhinolophus stheno</i>	1	12	4	0	0	1	55	3
Hipposideridae									
15	<i>Hipposideros armiger</i>	0	0	1	8	0	12	0	11
16	<i>Hipposideros bicolor</i>	0	1	0	0	1	1	1	0

No	Species	GJP	GTB	GK	GAMD	GP	GG	GPB	GKt
17	<i>Hipposideros cervinus</i>	3	0	0	0	0	0	3	0
18	<i>Hipposideros cineraceus</i>	0	0	1	4	4	15	0	1
19	<i>Hipposideros diadema</i>	5	0	0	0	0	0	0	0
20	<i>Hipposideros dyacorum</i>	6	0	0	7	0	68	0	14
21	<i>Hipposideros galeritus</i>	0	0	0	0	0	0	1	1
22	<i>Hipposideros kunzi</i>	2	1	60	18	0	68	4	17
23	<i>Hipposideros larvatus</i>	6	54	0	32	0	0	20	5
24	<i>Hipposideros lylei</i>	0	0	0	0	1	0	0	0
25	<i>Hipposideros pomona</i>	0	0	0	0	0	1	0	0
Vespertilionidae									
26	<i>Hesperoptenus blanfordi</i>	0	0	0	0	0	1	1	0
27	<i>Kerivoula pellucida</i>	1	0	0	0	0	0	0	0
28	<i>Kerivoula hardwickii</i>	0	0	0	0	0	1	0	1
29	<i>Murina suilla</i>	0	0	0	0	0	1	0	0
30	<i>Myotis ater</i>	0	0	0	1	0	0	0	0
Miniopteridae									
31	<i>Miniopterus magnater</i>	0	0	0	0	0	0	1	0
32	<i>Miniopterus medius</i>	0	1	0	1	0	0	41	0
	Total individuals (N)	164	86	76	75	15	205	175	69
	Total number of species	14	10	8	10	5	19	11	13
	Dominance (D')	0.112	0.556	0.701	0.275	0.4	0.274	0.206	0.177
	Evenness (J')	0.971	0.497	0.414	0.753	0.941	0.619	0.742	0.849
	Shannon-Wiener index (H')	2.235	0.967	0.666	1.565	1.034	1.675	1.78	1.954

Keys; GJP: Gua Jinjang Pelamin, **GTB:** Gua Tahi Bintang, **GK:** Gua Kalong, **GAMD:** Gua Air Mata Dayang, **GP:** Gua Persit (also known as Gua Baja), **GG:** Gua Gunting, **GPB:** Gua Pasir Besar, **GKt:** Gua Katak.

Amongst the 32 bat species recorded, *Rhinolophus pusillus* (n = 40) and *Hipposideros kunzi* (n = 170) were found in seven out of eight caves sampled, while *Cynopterus horsfieldii* (n = 14) and *Rhinolophus stheno* (n = 76) were found in six caves. Furthermore, *Rhinolophus affinis* (n = 48), *Hipposideros cineraceus* (n = 25) and *Hipposideros larvatus* (n = 117) were recorded in five different caves. As for the rarest bat species amongst the eight caves, a total of nine species (*Rhinolophus coelophyllus*, *R. convexus*, *Hipposideros diadema*, *H. lylei*, *H. pomona*, *Kerivoula pellucida*, *Murina suilla*, *Miniopterus magnater* and *Myotis ater*) were found at their respective cave area only.

On the surface, Gua Gunting looks to be the most diverse cave in Merapoh in our study, with a total of 19 bat species (eight sampling nights, n = 205) recorded, while Gua Persit is the least diverse at five species (four sampling nights, n = 15). However, the indices show a different story with Gua Jinjang Pelamin being actually more diverse (H' = 2.24)

than Gua Gunting ($H' = 1.68$). For the least diverse cave, it is actually Gua Kalong ($H'=0.67$) even with the higher number of individuals and total species recorded compared to Gua Persit ($H' = 1.03$). Other caves showed high species richness, but have low dominance like Gua Gunting ($D' = 0.274$), Gua Katak ($H' = 1.95$, $D' = 0.18$) and Gua Pasir Besar ($H' = 1.78$, $D' = 0.21$). Gua Jinjang Pelamin also has the highest species evenness index ($J' = 0.971$) although the cave has the highest number of total captures for this species ($n = 94$) in this study and is known by the locals to harbour the largest colony of *Eonycteris spelaea* in Merapoh.

On the other hand, Gua Kalong has the highest dominance index ($D' = 0.701$) with *Hipposideros kunzi* as the dominant bat species. *Hipposideros kunzi* is also the dominant bat species for two other caves which are Gua Katak and Gua Gunting (shared with *Hipposideros dyacorum*). *Eonycteris spelaea* is the dominant bat species in Gua Jinjang Pelamin and Gua Persit, while *Hipposideros larvatus* is the dominant bat species in Gua Tahi Bintang and Gua Air Mata Dayang, though their species dominance differ in each cave; highly dominant in Gua Tahi Bintang ($D' = 0.56$), while low dominance at Gua Air Mata Dayang ($D' = 0.28$).

As the bat sampling conducted in Merapoh for this study is opportunistic, we do not have the same number of sampling nights for each cave. By extrapolating a rarefaction curve (Fig. 3) with a standardised number of individual captures ($n = 15$), Gua Katak is surprisingly the cave with the highest expected number of species, with seven compared to Gua Gunting, with only five expected bat species. Similarly, Gua Persit is not the cave with the lowest expected number of species, but Gua Kalong with three expected bat species.

From the NMDS ordination (stress = 0.159), Gua Kalong and Gua Gunting are closely grouped together with both caves having six overlapping bat species. Four caves are loosely grouped together in pairs; 1) Gua Air Mata Dayang and Gua Katak, 2) Gua Tahi Bintang and Gua Pasir Besar. Gua Jinjang Pelamin and Gua Persit are on the opposite side of the NMDS graph although both caves recorded similar fruit bat species (*Eonycteris spelaea* and *Cynopterus horsfieldii*). The NMDS based on Bray-Curtis dissimilarity index can be seen in Fig. 4.

Based on Table 3, the full bat species composition in Merapoh increased to 38 species in total. *Hipposideros pomona* is listed as Endangered globally (IUCN 2023), but Data Deficient for Peninsular Malaysia, while *R. convexus* is listed as Data Deficient for both conservation statuses. Other bat species that are listed as Data Deficient in the Red List of Mammals in Peninsular Malaysia, but Least Concern in IUCN 2023, are *Macroglossus minimus*, *Emballonura monticola*, *Lyroderma lyra*, *Rhinolophus coelophyllus*, *Hipposideros dyacorum*, *H. lylei*, *Hesperoptenus blanfordi* and *Myotis ater*. *Eonycteris spelaea* is listed as Near Threatened, while *Hipposideros kunzi* is listed as Vulnerable for Peninsular Malaysia. For Near Threatened status in the global IUCN 2023, the species listed include *Rousettus leschenaultii*, *Nycteris tragata* and *Kerivoula pellucida*, but both *N. tragata* and *K. pellucida* are only Least Concern in the Red List of Mammals in Peninsular Malaysia.

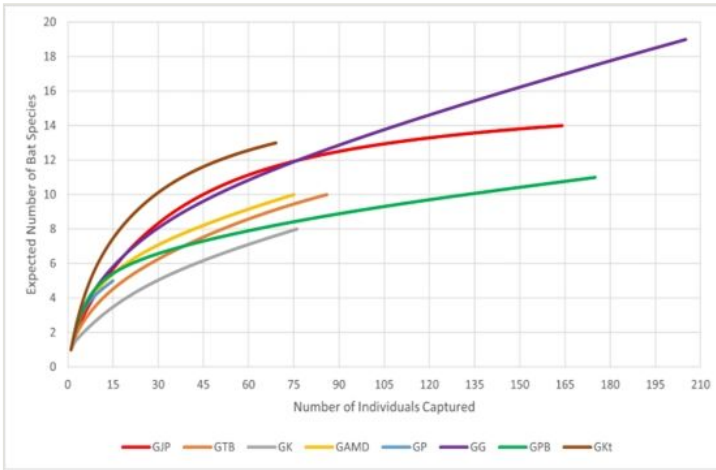


Figure 3. [doi](#)

Rarefaction curve showing the number of bat species in eight caves in Merapoh. Abbreviations: **GJP**: Gua Jinjang Pelamin, **GTB**: Gua Tahi Bintang, **GK**: Gua Kalong, **GAMD**: Gua Air Mata Dayang, **GP**: Gua Persit, **GG**: Gua Gunting, **GPB**: Gua Pasir Besar, **GKt**: Gua Katak.

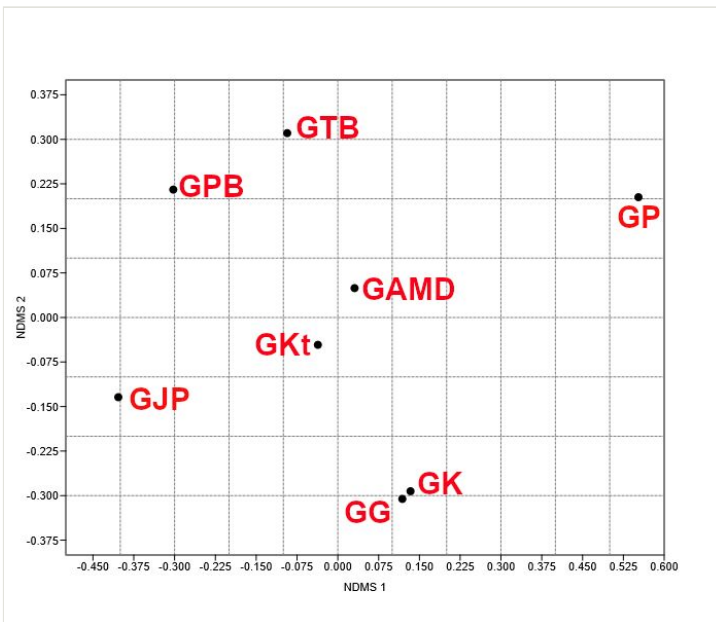


Figure 4. [doi](#)

Non-metric multidimensional scaling (NDSMDS) ordination of bat assemblages at eight sampled caves in Merapoh within the Lipis National Geopark, Pahang, Malaysia.

Keys: **GJP**: Gua Jinjang Pelamin, **GTB**: Gua Tahi Bintang, **GK**: Gua Kalong, **GAMD**: Gua Air Mata Dayang, **GP**: Gua Persit, **GG**: Gua Gunting, **GPB**: Gua Pasir Besar, **GKt**: Gua Katak.

Table 3.

Comparison of all bat diversity studies with their conservation status in Merapoh (PERHILITAN 2017, IUCN 2023).

No	Species	Ratnam et al. 1989	Bekong	This Study	IUCN Red List 2023	Red List Peninsular Malaysia 2017
Pteropodidae						
1	<i>Balionycteris seimundi</i> Kloss, 1921	+	+	-	LC	LC
2	<i>Cynopterus brachyotis</i> (Müller, 1838)	+	+	+	LC	LC
3	<i>Cynopterus cf. brachyotis</i> Forest	-	-	+	LC (grouped with <i>C. brachyotis</i>)	LC
4	<i>Cynopterus horsfieldii</i> Gray, 1843	+	-	+	LC	LC
5	<i>Cynopterus sphinx</i> (Vahl, 1797)	-	+	+	LC	LC
6	<i>Eonycteris spelaea</i> (Dobson, 1871)	-	-	+	LC	NT
7	<i>Macroglossus minimus</i> (É. Geoffroy Saint-Hilaire, 1810)	-	+	-	LC	DD
8	<i>Rousettus leschenaultii</i> (Desmarest, 1820)*	-	-	+	NT	DD
Emballonuridae						
9	<i>Emballonura monticola</i> Temminck, 1838	-	-	+	LC	DD
Nycteridae						
10	<i>Nycteris tragata</i> (K. Andersen, 1912)	-	+	-	NT	LC
Megadermatidae						
11	<i>Lyroderma lyra</i> (É. Geoffroy Saint-Hilaire, 1810)*	-	-	+	LC	DD
12	<i>Megaderma spasma</i> (Linnaeus, 1758)	+	-	-		
Rhinolophidae						
13	<i>Rhinolophus affinis</i> Horsfield, 1823	+	+	+	LC	LC
14	<i>Rhinolophus coelophyllus</i> Peters, 1867*	-	-	+	LC	DD
15	<i>Rhinolophus convexus</i> Csorba, 1997	-	-	+	DD	DD
16	<i>Rhinolophus luctus</i> Temminck, 1834	-	+	-	LC	LC
17	<i>Rhinolophus pusillus</i> Temminck, 1834	-	+	+	LC	DD
18	<i>Rhinolophus refulgens</i> Andersen, 1906	-	-	+	LC (as <i>R. lepidus</i>)	DD

No	Species	Ratnam et al. 1989	Bekong	This Study	IUCN Red List 2023	Red List Peninsular Malaysia 2017
19	<i>Rhinolophus stheno</i> K. Andersen, 1905	-	-	+	LC	LC
	Hipposideridae					
20	<i>Hipposideros armiger</i> (Hodgson, 1835)	-	-	+	LC	LC
21	<i>Hipposideros bicolor</i> (Temminck, 1834)	-	+	+	LC	LC
22	<i>Hipposideros cervinus</i> (Gould, 1854)	-	-	+	LC	LC
23	<i>Hipposideros cineraceus</i> Blyth, 1853	-	+	+	LC	LC
24	<i>Hipposideros diadema</i> (É. Geoffroy Saint-Hilaire, 1813)	+	-	+	LC	LC
25	<i>Hipposideros dyacorum</i> Thomas, 1902	-	-	+	LC	DD
26	<i>Hipposideros galeritus</i> Cantor, 1846	-	-	+	LC	LC
27	<i>Hipposideros kunzi</i> Murray, Khan, Kingston, Akbar & Campbell, 2018	-	-	+	LC (as <i>H. atrox</i>)	VU
28	<i>Hipposideros larvatus</i> (Horsfield, 1823)	-	+	+	LC	LC
29	<i>Hipposideros lylei</i> Thomas, 1913	-	-	+	LC	DD
30	<i>Hipposideros pomona</i> K. Andersen, 1918*	-	-	+	EN	DD
	Vespertilionidae					
31	<i>Hesperoptenus blanfordi</i> (Dobson, 1877)	-	-	+	LC	DD
32	<i>Kerivoula pellucida</i> (Waterhouse, 1845)	-	+	+	NT	LC
33	<i>Kerivoula hardwickii</i> (Horsfield, 1824)	-	-	+	LC	LC
34	<i>Murina suilla</i> (Temminck, 1840)	-	+	+	LC	LC
35	<i>Myotis ater</i> (Peters, 1866)	-	-	+	LC	DD
36	<i>Myotis horsfieldii</i> (Temminck, 1840)	+	-	-		
	Miniopteridae					
37	<i>Miniopterus magnater</i> Sanborn, 1931	-	-	+	LC	Not assessed
38	<i>Miniopterus medius</i> Thomas & Wroughton, 1909	-	-	+	LC	DD
	Total number of species	7	13	34		

Keys; + : Present, - : Absent, * : New locality record in Pahang.

Furthermore, this bat species checklist updates four new locality records for Pahang: *Rousettus leschenaultii*, *Rhinolophus coelophyllus*, *Lyroderma lyra* and *Hipposideros pomona*. One intriguing capture for this study is *Rhinolophus convexus*, which has only been found in the upper montane rainforest. The limestone hills in Merapoh where this bat was captured, do not reach the previously observed elevation (1,600 m) for this bat species. Given the Data Deficient status of this species, further genetic studies will be needed to determine whether their elevation limit can be expanded towards limestone hill forests or whether this *R. convexus* record in Merapoh represents a distinct bat species (Francis 2019).

Species accounts

Family Pteropodidae

***Rousettus leschenaultii* Desmarest, 1820 (Leschenault's Rousette)**

This species is a new locality record for the State of Pahang. A total of 21 individuals were captured in Merapoh in which 19 were from Gua Jinjang Pelamin and two were from Gua Tahi Bintang. This species is one of the few fruit bat species that roost inside caves and can be found roosting with *Eonycteris spelaea* in Gua Jinjang Pelamin for this study and also Batu Caves, Selangor (Francis 2019, Nuratiqah et al. 2023). *Rousettus leschenaultii* can use a rudimentary echolocation call by tongue clicking (Raghuram et al. 2007). Its diet is mainly fruits, but will opportunistically exploit nectar and pollen when floral resources are plentiful (Stewart and Dudash 2016). Fig. 5 shows an individual of this species caught during sampling.



Figure 5. [doi](#)

A Leschenault's Rousette (*Rousettus leschenaultii*) individual sampled in this study.

Family Megadermatidae

***Lyroderma lyra* E. Geoffroy, 1810 (Greater False Vampire Bat)**

This species is a new locality record for the State of Pahang. Three individuals were captured in Merapoh with two being at Gua Kalong and one at Gua Tahi Bintang. *Lyroderma lyra* has been recorded in Peninsular Malaysia within two States; Perak and Selangor (Lim et al. 2017). This bat species has been found roosting in small numbers in caves, abandoned buildings and tunnels (Francis 2019). This species is a seasonal predominantly gleaning carnivore bat that preys on vertebrates when insect prey resources are scarce; vertebrate prey includes lizards, small mammals and birds (Gual-Suárez and Medellín 2021). The smaller relative, *Megaderma spasma* differs from *L. lyra* by having a shorter posterior noseleaf, a heart-shaped intermediate noseleaf and its diet consists mainly of large insects with a lesser frequency of hunting small vertebrates (Francis 2019, Gual-Suárez and Medellín 2021). Fig. 6 shows a Greater False Vampire Bat sampled during this study.



Figure 6. [doi](#)

A Greater False Vampire Bat (*Lyroderma lyra*) individual.

Family Rhinolophidae

***Rhinolophus convexus* Csorba, 1997 (Convex Horseshoe Bat)**

One individual was captured at Gua Gunting (elevation: 191 m). *Rhinolophus convexus* is a species that has very little information and is listed as Data Deficient (DD) in the IUCN Red List of Threatened Species and the Red List of Mammals in Peninsular Malaysia. This bat species has been recorded in Cameron Highlands, Pahang in Peninsular Malaysia (Csorba 1997). A study in 2020 has also since recorded the existence of *R. convexus* in the State of Terengganu (Nurulhuda et al. 2020). The

specimens recorded were obtained in Sungai Buweh, Kenyir area (elevation: 204 m) which is close to our Gua Gunting elevation in Merapoh, but this elevation aspect of *R. convexus* was not highlighted by the previous researcher (Nurulhuda et al. 2020). The current distribution of this species is very limited with specimens only known from Peninsular Malaysia and possibly Laos, though further taxonomic work is needed to verify whether the Laos specimens indeed represent *R. convexus* (Csorba et al. 2016).

This species was first described in Cameron Highland, Pahang, and has been found in upper montane rainforest (elevation: 1600 m) in Peninsular Malaysia (Csorba 1997, Csorba et al. 2016). The specimen captured in Merapoh indicates a new elevation record for *R. convexus*. This finding suggests a possibility for these bats to traverse from the montane forest region to lower-elevation hill forests as there is no strong indication that this bat species exclusively roosts in montane forests (high-elevation habitats). Since very few specimens have ever been captured, the habitat, ecology, population and distribution information for this bat species is still uncertain. A photograph of a *R. convexus* is shown in Fig. 7.




Figure 7. [doi](#)

A Convex Horseshoe Bat (*Rhinolophus convexus*) individual captured during sampling.

***Rhinolophus coelophyllus* Peters, 1867 (Croslet Horseshoe Bat)**

One individual was captured at Gua Gunting, with this bat species being a new locality record for Pahang. *Rhinolophus coelophyllus* has been recorded in Peninsular Malaysia within three States; Kedah, Perlis and Selangor (Lim et al. 2017). This species can be confused with a similar-looking species, *R. shameli* which has a broader noseleaf, generally lower echolocation call frequency and is not found in Peninsular Malaysia (Francis 2019, Furey et al. 2020). *R. coelophyllus* roosts in limestone caves and have been found foraging in various forests including lowland forest to hilly forests (Francis 2019). An individual of this species can be seen in Fig. 8.



Figure 8. [doi](#)

A Croslet Horseshoe Bat (*Rhinolophus coelophyllus*) individual captured in this study.

Family Hipposideridae

***Hipposideros pomona* K. Andersen, 1918 (Large Eared Roundleaf Bat)**

One individual of *Hipposideros pomona* was caught at Gua Gunting with this species being a new locality record for the State of Pahang. *Hipposideros pomona* has been recorded in Peninsular Malaysia within four States; Perlis, Perak, Kelantan and Melaka (Lim et al. 2017). As its name suggested, *Hipposideros pomona* have very large, rounded ears amongst the small Hipposiderid bats. This bat species mainly roosts inside caves and can be found foraging in disturbed areas aside from forests (Francis 2019).

Hipposideros pomona have unresolved taxonomy due to the lack of DNA barcodes from Peninsular Malaysia and genetic analyses have yet to fully set the boundaries, particularly the uncertainties with a complex of species with the populations of *H. pomona* from Peninsular Malaysia, the rest of mainland Southeast Asia countries and southern China (three subspecies) are still disjunct (Douangboubpha et al. 2010, Lim et al. 2017). The *H. pomona* from Peninsular Malaysia could possibly represent a distinct taxon either species or subspecies (Douangboubpha et al. 2010; Murray et al. 2018). The specimen captured in Merapoh will hopefully contribute for future taxonomic research for this species complex. Fig. 9 shows a photograph of an individual of this species.

Discussion

Firstly, it is not at all surprising that bat species diversity in Merapoh area is high as the number of limestone hills containing many cave structures allows bats to utilise this area

as roosts. Bats are often associated with caves and limestone karst ecosystems in general, where bats functions as primary contributors to the organic resources and nutrient flow inside the caves for other cave fauna such as small invertebrates (spiders, earwigs and centipedes), cave fish, frogs and microbes (Clements et al. 2006, Sakoui et al. 2020). Other limestone karst ecosystems also harbour many bat species such as Taman Negara Gunung Mulu, Malaysia that is known to harbour 41 species of bats. The Mulu cave system is also home to millions of *Chaerephon plicatus* occupying a single cave (Deer Cave). The Sangkulirang limestone karst formations in Kalimantan, Indonesia has 36 bat species, while the Kim Hy Nature Reserve in Vietnam is known to harbour 36 bat species (Suyanto and Struebig 2007, Furey et al. 2010, Isham Azhar et al. 2013, Tolentino et al. 2020).



Figure 9. [doi](#)

A Large Eared Roundleaf Bat (*Hipposideros pomona*) individual.

Our findings in Merapoh indicate that several caves are deemed significant in bat diversity conservation. Starting with Gua Jinjang Pelamin, the cave houses the primary colony of *Eonycteris spelaea* and a refuge for *Rousettus leschenaultii* ($n = 19$) in which both bat species are important pollinators of durian, providing their pollination services to the less-intensively managed durian orchards in the surrounding area (Aminuddin Baqi et al. 2022). Other caves include Gua Tahi Bintang, which has a large colony of *Hipposideros larvatus* and Gua Pasir Besar, home to a large community of *Miniopterus medius* and possibly other *Miniopterus* sp. Although it was possible that these species can occupy other sampled caves, the habitat quality and cave structure complexity, to a certain extent, may influence the distribution and population of such species of bats (Azhar et al. 2015, Phelps et al. 2016, Barros et al. 2020). Habitat quality degradation reduces the abundance and diversity of food resources (fruits and insects) as some bat species prefer certain food resources, like how fruit bats (*Cynopterus brachyotis* and *E. spelaea*) forage more in low crop density plantations and insectivorous bats on less intensive farms with minimal agrochemical use (Wickramasinghe et al. 2003, Azhar et al. 2015, Syafiq et al. 2016, Wagner et al. 2021).

The results from our study partially indicate that caves with greater dominance have lower species diversity, as is the case for Gua Kalong and Gua Tahi Bintang. Gua Tahi Bintang is also another significant cave with the largest colony of *Hipposideros larvatus* that can easily be seen here in Merapoh compared to other caves, suitable for long-term monitoring and education for this bat species. Nonetheless, Gua Jinjang Pelamin did not follow our hypothesis. This cave exhibited the highest species richness and highest species evenness amongst the eight sampled caves, despite *Eonycteris spelaea* being its dominant species, which accounted for 57.32% of the total individuals captured here. This unexpected result suggests that there are possibly other factors affecting the dominance of a bat species and the diversity of bat species inside and surrounding the caves. Hence, we should not make the assumption that just because a cave has a primary colony of one bat species, the bat diversity of the cave is low.

Furthermore, cave structure complexity does play a role in bat species selecting roosting sites inside caves as a large cave can support a larger number of bat populations and a complex cave with many chambers indirectly influences the microclimate of a bat colony's roosting site (Cigna 2004, Glover and Altringham 2008). In spite of these cave features, cave selection by bats is also significantly influenced by the habitat quality surrounding the cave. Many cave areas experience high anthropogenic activities, usually involving habitat destruction and fragmentation (Struebig et al. 2009, Phelps et al. 2016). The caves in Merapoh are fairly fragmented, with agricultural areas and secondary forest patches in between. Gua Persit is an extreme example of the isolation of limestone karst outcrops and caves in Merapoh, where the cave is surrounded by oil palm plantations and a major highway nearby (approximate distance to nearest forested area is 6.5 km). According to the villagers here, Gua Persit used to be a guano-collecting hotspot for the village, but nowadays, there are few guano sediments. The isolation of Gua Persit increases the foraging distance for bats, which may cause a long term reduction in bat population size inside Gua Persit, either due to an actual population decrease or migration of the bat colony to another cave. The bat population decline by indirect isolation of limestone karsts situation is closely similar to the conclusion brought up in another karst landscape by Struebig et al. (2009), though further research would need to be conducted to verify our conjecture here in Gua Persit at Merapoh. Limestone karst outcrops are technically land 'islands' in which the degree of isolation is amplified by habitat fragmentation (Clements et al. 2006). While insectivorous bats roosting inside caves are less impacted by limestone karst fragmented landscape than foliage-roosting bats, the overall bat diversity may erode, negatively affected by 'island' isolation and degradation particularly the forest foragers bat species (Hazard et al. 2023). The overall diversity and abundance of bats may also decrease and experience changes in composition due to biotic relaxation. Gua Air Mata Dayang, Gua Tahi Bintang, Gua Katak and Gua Kalong have a lesser degree of isolation as these caves still have forest patches and are surrounded by mixed fruit orchards or rubber plantations, which do support a satisfactory level of insect abundance. Gua Gunting and Gua Pasir Besar are positioned at a more favourable location despite habitat fragmentation, as these caves not only have forest patches (0.2-1 km²), but are also near a forest reserve border (less than 5 km) and are connected to Taman Negara, respectively.

When comparing this study bat diversity results with two other past studies in Merapoh as shown in Table 3 (Ratnam et al. 1989, Muhammad Aminuddin Baqi et al. 2020), the Merapoh bat diversity count increased to 38 bat species. Most of these bat species are recorded outside of Taman Negara Pahang Sungai Relau, except for Ratnam et al. (1989) whose team did some bat sampling using mist nets inside Taman Negara and a banana plantation near a Merapoh limestone hill. The high bat diversity count shows that limestone karsts are biodiversity arks and Merapoh should also be acknowledged as one of Peninsular Malaysia's priority regions for bat conservation (Clements et al. 2006, Suyanto and Struebig 2007). The recent gazettelement of Lipis Geopark area as a prime limestone geopark is a step in the right direction for bat conservation in Pahang.

The significance of Merapoh Caves and at a larger scale the Lipis Geopark cannot be understated for bat conservation, with many cave-roosting bat species and eight fruit bat species being found in this district. The current bat diversity shown in this study is an understatement of bat diversity in the area as there are still many limestone hills and caves in Merapoh that have yet to be sampled. This sampled study was only able to survey bats in eight Merapoh caves out of the 85 known caves here. Further bat samplings and roost surveys should be conducted at other limestone hills (caves and rock shelters) in Lipis Geopark overall as these areas particularly Merapoh, may reveal more bat species records, collectively enhancing the bat conservation efforts in the country.

Conclusions

Undoubtedly, the rich limestone karst landscape in Merapoh harbours a high number of bat species, with 865 individuals from 32 species recorded from eight Merapoh caves, totalling up to 38 species when combined from previous studies. Two caves are considerably notable: Gua Jinjang Pelamin harbouring the largest colony of *Eonycteris spelaea* found in Merapoh that provides essential pollination services here and Gua Gunting, the cave with the highest number of bat species recorded as of writing (19 species in total). Aside from the four new locality records for Pahang, this Merapoh bat species checklist contains several bat species that are of Least Concern for the global IUCN Red List, but their status in the country is Data Deficient. Such information is crucial in adding up to the whole picture of bat diversity knowledge in Malaysia. The capture of *Rhinolophus convexus* at a lower elevation in Merapoh reflects the high potential of bat species diversity in this area, even more so with the inclusion of the Taman Negara Pahang Sungai Relau for future bat studies.

The significance of Merapoh within Lipis National Geopark as a bat conservation area is comparable to Krau Wildlife Reserve, Pahang, the third largest protected area in Peninsular Malaysia, which supports the highest bat species diversity recorded (69 species) from more than thirty years of bat research. Merapoh provides both permanent roosting structures (caves) and reliable foraging grounds for bats as the area is surrounded by Taman Negara and the various forest reserves, conducive for the long-term continuation of bat populations in Gua Jinjang Pelamin for *E. spelaea* and Gua Pasir

Besar for *Miniopterus medius* amidst anthropogenic disturbances like encroachment up to the limestone wall, irresponsible caving activities and forest fragmentation. Future bat research should be continued in Merapoh as there are still many limestone hills in Merapoh that have yet to be explored. Assessment of human disturbance in the caves and habitat enrichment near limestone hills should also be evaluated to create an integrated bat conservation management plan. Elements of bat diversity can also be integrated into the Merapoh ecotourism activity to educate the public on the importance of bats in the ecology of the tropical rainforest ecosystem. Lastly, this Merapoh bat species checklist can contribute to the country's bat conservation efforts and hopefully serve as a catalyst for others to conduct bat research here in Merapoh and Lipis Geopark overall.

Acknowledgements

The authors wish to acknowledge the assistance and encouragement from colleagues, interns and volunteers involved in this study. We are also thankful to the Department of Wildlife and National Parks Peninsular Malaysia (PERHILITAN) for permitting our research team to conduct bat research in Merapoh, Pahang [JPHLN & TN (IP): 100-34/1.24 Jld 16 (19)]. We would also like to give our thanks to the Malayan Rainforest Station and Persatuan Pemandu Pelancong Alam Semulajadi Taman Negara Pahang in Merapoh for continuous support during cave surveys and bat sampling fieldwork. This bat diversity study is supported from the Ministry of Higher Education, Malaysia (FRGS/1/2019/STG03/UMK/02/2) and Bat Conservation International (BCI 2021 Student Scholar). This paper is also supported by a grant from the European Commission via the call for action, Securing The Resiliency And Sustainability Of Royal Belum Forest Against The Impact Of Climate Change (NDICI CSO/2022/438-429), which has been awarded to the Project Coordinator, Dr Jayaraj Vijaya Kumaran.

Conflicts of interest

The authors have declared that no competing interests exist.

References

- Abdullah MT, Jayaraj VK (2006) Preliminary investigation on the relationship of the nominate *C. brachyotis* with the small-sized and large-sized *C. brachyotis* using clustering analysis. Sarawak Museum Journal 62 (83): 223-236. URL: https://www.researchgate.net/publication/285519795_Preliminary_investigation_on_the_relationship_of_the_nominate_C_brachyotis_with_the_small-sized_and_large-sized_C_brachyotis_using_clustering_analysis
- Aminuddin Baqi, Lim V, Hafiz Y, Faisal Ali AK, Lian CJ, Nelson BR, Jaya Seelan SS, Suganthi A, Seri Intan M, Jayaraj VK (2022) A review of durian plant-bat pollinator interactions. Journal of Plant Interactions 17 (1): 105-126. <https://doi.org/10.1080/17429145.2021.2015466>

- Azhar B, Puan CL, Aziz N, Sainuddin M, Adila N, Samsuddin S, Asmah S, Syafiq M, Razak SA, Hafizuddin A, Hawa A, amian S (2015) Effects of in situ habitat quality and landscape characteristics in the oil palm agricultural matrix on tropical understory birds, fruit bats and butterflies. *Biodiversity and Conservation* 24 (12): 3125-3144. <https://doi.org/10.1007/s10531-015-1005-6>
- Barros JdS, Enrico Bernardc, Ferreira RL, et al. (2020) Ecological preferences of neotropical cave bats in roost site selection and their implications for conservation. *Basic and Applied Ecolog* 45: 31-41. [In English]. <https://doi.org/10.1016/j.baae.2020.03.007>
- Cigna A (2004) Climate of Caves. In: Gunn J (Ed.) *Encyclopedia of caves and karst science*. Routledge, New York, 467-474 pp. [ISBN 9780203483855]. <https://doi.org/10.4324/9780203483855>
- Clements R, Sodhi N, Schilthuizen M, Ng PL (2006) Limestone karsts of Southeast Asia: Imperiled Arks of Biodiversity. *BioScience* 56 (9): 733-742. [https://doi.org/10.1641/0006-3568\(2006\)56\[733:LKOSA\]2.0.CO;2](https://doi.org/10.1641/0006-3568(2006)56[733:LKOSA]2.0.CO;2)
- Csorba G (1997) Description of a new species of *Rhinolophus* (Chiroptera: Rhinolophidae) from Malaysia. *Journal of Mammalogy* 78 (2): 342-347. <https://doi.org/10.2307/1382887>
- Csorba G, Bumrungsri S, Francis C, Görföl T, Bates PJ (2016) *Rhinolophus convexus*. The IUCN Red List of Threatened Species 2016: e.T40037A22060825. <https://doi.org/10.2305/IUCN.UK.2016-2.RLTS.T40037A22060825.en>
- Day M (2011) Protection of karst landscapes in the developing world: Lessons from Central America, the Caribbean, and Southeast Asia. In: van Beynen P (Ed.) *Karst Management*. Springer, Dordrecht, 439 - 458 pp. [ISBN 978-94-007-1206-5]. https://doi.org/10.1007/978-94-007-1207-2_20
- Douangboubpha B, Bumrungsri S, Soisook P, Satasook C, Thomas NM, Bates PJ (2010) A taxonomic review of the *Hipposideros bicolor* species complex and *H. pomona* (Chiroptera: Hipposideridae) in Thailand. *Acta Chiropterologica* 12 (2): 415-438. <https://doi.org/10.3161/150811010x537990>
- Francis CM (2019) *Field guide to the mammals of South-east Asia*. 2nd Edition. Bloomsbury Publishing [ISBN 9781472934987]
- Furey N, Mackie I, Racey P (2010) Bat diversity in Vietnamese limestone karst areas and the implications of forest degradation. *Biodiversity and Conservation* 19 (7): 1821-1838. <https://doi.org/10.1007/s10531-010-9806-0>
- Furey N, Bates PJJ, Bumrungsri S, Csorba G (2020) *Rhinolophus coelophyllus*. The IUCN Red List of Threatened Species 2020: e.T19532A21980746. <https://doi.org/10.2305/IUCN.UK.2020-3.RLTS.T19532A21980746.en>
- Glover A, Altringham J (2008) Cave selection and use by swarming bat species. *Biological Conservation* 141 (6): 1493-1504. <https://doi.org/10.1016/j.biocon.2008.03.012>
- Gual-Suárez F, Medellín RA (2021) We eat meat: a review of carnivory in bats. *Mammal Review* 51 (4). <https://doi.org/10.1111/mam.12254>
- Hammer Ø, Harper DT, Ryan P, et al. (2001) PAST: Paleontological Statistics Software Package for Education and Data Analysis. *Palaeontologia Electronica* 4 (1). URL: https://www.researchgate.net/publication/259640226_PAST_Paleontological_Statistics_Software_Package_for_Education_and_Data_Analysis
- Hazard QK, Froidevaux JP, Yoh N, Moore J, Juliana S, Gibson L, Palmeirim AF (2023) Foraging guild modulates insectivorous bat responses to habitat loss and insular

- fragmentation in peninsular Malaysia. *Biological Conservation* 281 <https://doi.org/10.1016/j.biocon.2023.110017>
- Isham Azhar, Mohd-Ridwan AR, Ho L, Gani M, Sarina MY, Abdullah MT (2013) A note on bats from Camp 5, Mulu World Heritage Area, Sarawak, Malaysian Borneo. *Malayan Nature Journal* 64 (4): 169-184. URL: https://www.researchgate.net/publication/236631427_A_Note_on_Bats_from_Camp_5_Mulu_World_Heritage_Area_Sarawak_Malaysian_Borneo
 - IUCN (2023) The IUCN Red List of Threatened Species. 2022-2. URL: <https://www.iucnredlist.org>
 - Jayaraj VK, Laman CJ, Abdullah MT (2012) A predictive model to differentiate the fruit bats *Cynopterus brachyotis* and *C. cf. brachyotis* Forest (Chiroptera: Pteropodidae) from Malaysia using multivariate analysis. *Zoological Studies* 51 (2): 259-271. URL: <http://zoolstud.sinica.edu.tw/>
 - Jeyanny V, Rafidah AR, Ummul N, Lim JS (2019) The towering jewels of Malaysia: A preliminary observation of limestones and its vegetation in Merapoh, Lipis Pahang. In: Rosazlin A, Christopher TBS, Muhammad Mu'az H, Jeyanny V, Wan Zaliha WS, Faeiza B (Eds) *Proceedings of the Soil Science Conference of Malaysia 2019*. Equatorial Hotel, 16-18 April 2019. Melaka, Malaysia, 36-40 pp. [ISBN 978-967-16101-1-4].
 - Juliana Senawi, Norhayati Ahmad (2021) *Kelawar Malaysia. [Bats of Malaysia]*. Kementerian Tenaga dan Sumber Asli [ISBN 9789670250373]
 - Kawanishi K, E. Sunquist M (2008) Food habits and activity patterns of the Asiatic Golden Cat (*Catopuma temminckii*) and Dhole (*Cuon alpinus*) in a primary rainforest of Peninsular Malaysia. *Mammal Study* 33 (4): 173-177. <https://doi.org/10.3106/1348-6160-33.4.173>
 - Kingston T, Lim BL, Zubaid A (2009) *Bats of Krau Wildlife Reserve*. Penerbit Universiti Kebangsaan Malaysia, Bangi. [ISBN 9789679427561, 9679427560]
 - Lau L, Lau J (Eds) (2023) Pahang MB: Lipis certified as national geopark. *Malay Mail*. URL: https://www.malaymail.com/news/malaysia/2023/11/10/pahang-mb-lipis-certified-as-national-geopark/101410#google_vignette.
 - Lei M, Dong D (2016) Phylogenomic analyses of bat subordinal relationships based on transcriptome data. *Scientific Reports* 6: 27726. <https://doi.org/10.1038/srep27726>
 - Liew TS, Foon JK, Clements GR (2021) Conservation of limestone ecosystems of Malaysia, part IV, detailed information on limestone outcrops of Pahang. Institute for Tropical Biology and Conservation, Universiti Malaysia Sabah, Kota Kinabalu. [ISBN 978-967-25534-6-5] <https://doi.org/10.6084/m9.figshare.14907876.v5>
 - Lim L, Csorba G, Wong C, Zubaid A, Rahman SPH, Kumaran JV, Khan FAA, Huang JC, Najimudin N, Görföl T (2016) The systematic position of *Hypsugo macrootis* (Chiroptera: Vespertilionidae) and a new record from Peninsular Malaysia. *Zootaxa* 4170 (1): 169-177. <https://doi.org/10.11646/zootaxa.4170.1.10>
 - Lim V, Ramli R, Bhasu S, Wilson J (2017) A checklist of the bats of Peninsular Malaysia and progress towards a DNA barcode reference library. *PLOS ONE* 12 (7). <https://doi.org/10.1371/journal.pone.0179555>
 - Lim V, Wilson J (2019) Public perceptions and knowledge of, and responses to, bats in urban areas in Peninsular Malaysia. *Anthrozoös* 32 (6): 825-834. <https://doi.org/10.1080/08927936.2019.1673063>
 - Lipis Geopark (2023) Selamat Datang ke Lipis Geopark. <https://lipisgeopark.com/selamat-datang-ke-lipis-geopark-2/>. Accessed on: 2023-12-11.

- Magurran A (2004) Measuring biological diversity. Blackwell Publishing, USA, 256 pp. [In English].
- Meisery, Adam L, Nasron AG, Shah MH, Yazi MF, Cheng TC, Patah PA, Azhari M, Fairi S, et al. (2020) Diversity of Mammals in Sungai Yu Ecological Corridor, Pahang. *Journal of Wildlife and Parks* 35: 1-15. [In English]. URL: <https://wildlife.gov.my/index.php/en/penerbitan/403-jilid-35-2020>
- Muhammad Aminuddin Baqi H, Mohamad Iqbal N, Nur Nabilah A, Nur Ain Aiman A, Suganthi A, Fong P, Jayaraj V (2020) *IOP Conference Series: Earth and Environmental Science*. 596. International Conference on Science and Technology 2020, 10 September 2020. IOP Publishing Ltd. The diversity of small mammals in a mixed fruit orchard at Bukit Bekong limestone massif, Merapoh, Pahang, Malaysia <https://doi.org/10.1088/1755-1315/596/1/012073>
- Murray S, Khan FA, Kingston T, Zubaid A, Campbell P, et al. (2018) A New Species in the *Hipposideros bicolor* Group (Chiroptera: Hipposideridae) from Peninsular Malaysia. *Acta Chiropterologica* 20 (1): 1-29. [In English]. <https://doi.org/10.3161/15081109ACC2018.20.1.001>
- Nizam MS, Norziana J, Sahibin AR, Latiff A (2006) Edaphic relationships among tree species in the national park at Merapoh, Pahang, Malaysia. *Jurnal Biosains* 17 (2): 37-53. URL: <http://journal.usm.my/journal/17-02-05Nizam.pdf>
- Nuratiqah AR, Juliana S, Sharifah-Sakinah SA, Siti Nur Amina Syahirah AK, Zubaid A (2023) Updated checklist of bats from the Batu Caves karst massif, Selangor, Peninsular Malaysia. *Malayan Nature Journal* 75 (1): 99-107. URL: <https://www.mnj.my/wp-content/uploads/2023/05/7.Nuratiqah-Checklist-of-Bats-compressed.pdf>
- Nurulhuda Z, Tarmizi AA, Zuki MAM, Ahmad AB, Mamat MA, Abdullah MT (2020) Bats data from fragmented forests in Terengganu State, Malaysia. *Data in brief* 30: 105567. <https://doi.org/10.1016/j.dib.2020.105567>
- PERHILITAN (2017) Red List of Mammals for Peninsular Malaysia Version 2.0. Kuala Lumpur: Department of Wildlife and National Parks (PERHILITAN) Peninsular Malaysia. URL: https://www.mybis.gov.my/one/publication_count.php?pub=4908
- Phelps K, Jose R, Labonite M, Kingston T (2016) Correlates of cave-roosting bat diversity as an effective tool to identify priority caves. *Biological Conservation* 201: 201-209. <https://doi.org/10.1016/j.biocon.2016.06.023>
- Raghuram H, Gopukumar N, Sripathi K (2007) Presence of single as well as double clicks in the echolocation signals of a fruit bat, *Rousettus leschenaulti* (Chiroptera: Pteropodidae). *Folia Zoologica* 56 (1): 33-38. URL: https://www.ivb.cz/wp-content/uploads/56_33-38.pdf
- Ratnam L, Anan S, Muda H (1989) Studies on a collection of bats. *Journal of Wildlife and Parks* 8: 9-16. URL: <https://www.wildlife.gov.my/images/document/penerbitan/jurnal/Jil81989.pdf>
- Sakoui S, Derdak R, Addoum B, Serrano-Delgado A, Soukri A, El Khalfi B (2020) The life hidden inside caves: Ecological and economic importance of bat guano. *International Journal of Ecology* 2020: 1-7. <https://doi.org/10.1155/2020/9872532>
- Sikes R, the Animal Care and Use Committee of the American Society of Mammalogists (2016) 2016 Guidelines of the American Society of Mammalogists for the use of wild mammals in research and education. *Journal of Mammalogy* 97 (3): 663-688. <https://doi.org/10.1093/jmammal/gyw078>

- Srinivasulu C, Racey P, Mistry S (2010) A key to the bats (Mammalia: Chiroptera) of South Asia. *Journal of Threatened Taxa* 2 (7): 1001-1076. <https://doi.org/10.11609/jott.o2352.1001-76>
- Stewart A, Dudash M (2016) Flower-visiting bat species contribute unequally toward agricultural pollination ecosystem services in southern Thailand. *Biotropica* 49 (2): 239-248. <https://doi.org/10.1111/btp.12401>
- Struebig M, Kingston T, Zubaid A, Mohd-Adnan A, Rossiter S (2008) Conservation value of forest fragments to Palaeotropical bats. *Biological Conservation* 141 (8): 2112-2126. <https://doi.org/10.1016/j.biocon.2008.06.009>
- Struebig M, Kingston T, Zubaid A, Le Comber SC, A M, Turner A, Kelly J, Bozek M, Rossiter SJ (2009) Conservation importance of limestone karst outcrops for Palaeotropical bats in a fragmented landscape. *Biological Conservation* 142 (10): 2089-2096. <https://doi.org/10.1016/j.biocon.2009.04.005>
- Suyanto A, Struebig M (2007) Bats of the Sangkulirang limestone karst formations, East Kalimantan — a priority region for Bornean bat conservation. *Acta Chiropterologica* 9 (1): 67-95. [https://doi.org/10.3161/1733-5329\(2007\)9\[67:botslk\]2.0.co](https://doi.org/10.3161/1733-5329(2007)9[67:botslk]2.0.co)
- Syafiq M, Nur Atiqah AR, Ghazali A, Asmah S, Yahya MS, Aziz N, Puan CL, Azhar B (2016) Responses of tropical fruit bats to monoculture and polyculture farming in oil palm smallholdings. *Acta Oecologica* 74: 11-18. <https://doi.org/10.1016/j.actao.2016.06.005>
- Teeling E, Springer M, Madsen O, Bates P, O'Brien S, Murphy W, et al. (2005) A Molecular Phylogeny for Bats Illuminates Biogeography and the Fossil Record. *Science* 307 (5709): 580-584. <https://doi.org/10.1126/science.1105113>
- Tolentino PJ, Navidad JRL, Angeles MD, Fernandez DAP, Villanueva ELC, Obeña RDR, Buot Jr. IE (2020) Review: Biodiversity of forests over limestone in Southeast Asia with emphasis on the Philippines. *Biodiversitas Journal of Biological Diversity* 21 (4). <https://doi.org/10.13057/biodiv/d210441>
- UNESCO (2015) Statutes of the International Geoscience and Geoparks Programme, 38th General Conference of UNESCO. Ref. IGGP/2015/ST-REV. URL: <https://unesdoc.unesco.org/ark:/48223/pf0000260675>
- Wagner DL, Grames EM, Forister ML, Berenbaum MR, Stopak D (2021) Insect decline in the Anthropocene: Death by a thousand cuts. *Proceedings of the National Academy of Sciences of the United States of America* 118 (2). <https://doi.org/10.1073/pnas.2023989118>
- Wickramasinghe L, Harris S, Jones G, Vaughan N (2003) Bat activity and species richness on organic and conventional farms: Impact of agricultural intensification. *Journal of Applied Ecology* 40 (6): 984-993. <https://doi.org/10.1111/j.1365-2664.2003.00856.x>

Supplementary material

Suppl. material 1: Bats sampling data Merapoh in Lipis Geopark [doi](#)

Authors: Aminuddin Baqi Hasrizal Fuad, Nur Zakirah Halmi, Jayaraj Vijaya Kumaran

Data type: Occurrence

Brief description: The occurrence data of all bats captured in all eight caves in Merapoh within the Lipis National Geopark, Pahang, Malaysia.

[Download file](#) (77.15 kb)