



# Checklist of Fishes from Madagascar Reef, Campeche Bank, México

Salvador Zarco Perello<sup>†,‡</sup>, Rigoberto Moreno Mendoza<sup>§</sup>, Nuno Simões<sup>‡</sup>

<sup>†</sup> CSIRO Ecosystem Sciences, Townsville, Australia

<sup>‡</sup> Unidad Multidisciplinaria de Docencia e Investigación Sisal, Facultad de Ciencias, Universidad Nacional Autónoma de México, Sisal, Mexico

<sup>§</sup> Departamento de Biología Marina, Universidad Autónoma de Yucatán, Merida, Mexico

Corresponding author: Salvador Zarco Perello ([salbaoth@gmail.com](mailto:salbaoth@gmail.com)), Nuno Simões ([ns@ciencias.unam.mx](mailto:ns@ciencias.unam.mx))

Academic editor: Rupert Collins

Received: 09 Apr 2014 | Accepted: 30 Apr 2014 | Published: 08 May 2014

Citation: Zarco Perello S, Moreno Mendoza R, Simões N (2014) Checklist of Fishes from Madagascar Reef, Campeche Bank, México. Biodiversity Data Journal 2: e1100. doi: [10.3897/BDJ.2.e1100](https://doi.org/10.3897/BDJ.2.e1100)

## Abstract

This study presents the first list of fish species from Madagascar Reef, Campeche Bank, Gulf of México. Field surveys and literature review identified 54 species belonging to 8 orders, 30 families and 43 genera, comprising both conspicuous and cryptic fishes. Species richness was lower at this reef site compared to reefs in the Mexican Caribbean, Veracruz or Tuxpan, but was similar to other reefs in the same region. Species composition was a mixture of species present in all the reef systems of the Mexican Atlantic. *Hypoplectrus ecosur* was recorded here for the first time in the Gulf of Mexico, *Mycteroperca microlepis*, *Equetus lanceolatus* and *Chaetodipterus faber* were new records for the reefs of the Campeche Bank, *Elacatinus xanthiprora* was recorded for the second time in Mexico and expanded its known distribution westwards from Alacranes Reef and *Sanopus reticulatus*, endemic of the Yucatan state, was recorded here for the first time on a reef.

## Keywords

Coral, reef, fishes, species richness, Mexican Atlantic, Gulf of Mexico, Campeche Bank, Yucatan, Mexico

## Introduction

Coral reefs are important centres of fish biodiversity. About 4000 fish species are associated with coral reefs around the world (Allen 2008), representing about 25% of all the species of marine fishes known today (Nelson 2006). Fishes are one of the most diverse groups of organisms in this ecosystem (Sale 2002) and occupy all consumer trophic levels and reef habitats (Holmlund and Hammer 1999). The absence or presence of certain guilds regulate the abundance of other reef organisms, such as corals or macroalgae, and can cause drastic changes in ecosystem states (Bellwood et al. 2006).

The Mexican Atlantic is characterized by several reef ecosystems with diverse fish communities, containing about 40% of all the reef species in the Western Atlantic (Floeter et al. 2008). Mexican Caribbean reefs host approximately 393 species (Schmitter-Soto et al. 2000), while the Gulf of Mexico (GoMx), which can be divided into the Tuxpan Reef System (TRS), Veracruz Reef System (VRS) and Campeche Bank (CB), has 376 species recorded (Withers and Tunnell Jr 2007). Although the species richness of these reef systems is alike, their similarity in species composition differs as a function of their environmental conditions and their connectivity (Chávez-Hidalgo et al. 2008). The Mexican Caribbean reefs are located in a tropical environment, whilst the TRS and VRS regions are more temperate. The CB reefs lie in between, receiving waters from the Caribbean through the Yucatan Channel that then travel to the inner areas of the GoMx, reaching the VRS and TRS. Thus, the reefs in the CB could act as stepping stones between the Mexican Caribbean reefs and the TRS/VRS (Jordán-Dahlgren 2002, Villegas-Sánchez et al. 2014).

The ichthyofauna of the TRS, VRS and Mexican Caribbean has been studied extensively, while most of the CB reefs lack information. Detailed lists of species for the TRS, VRS and Mexican Caribbean have been generated and updated (Schmitter-Soto et al. 2000, Del Moral Flores et al. 2013, González-Gándara et al. 2013). In contrast, ichthyological studies in the CB are scarce and limited to just a few reefs: Cayo Arcas (Garduño and Chávez 2000), Cayo Arenas (Chávez 1966, Garduño and Chávez 2000), Triangulos Oeste (Chávez 1966, Garduño and Chávez 2000) and Alacranes reef (González-Gandara and Arias-González 2001). At least nine other recognized reefs within this system do not have information about their fish communities (Tunnell Jr 2007), and a further indefinite number of reefs remain to be described even at the most basic level (Zarco-Perelló et al. 2013).

Given their proximity to the Caribbean and their closeness to the shore (Chávez 1994, Zarco-Perelló et al. 2013), these reefs are potentially important centres of biodiversity and sources of fishery products for human communities living on the coast of the Yucatan state. Thus far, only three reefs known as Sisal Reefs have been researched, and only regarding some aspects of their benthic communities (Duarte et al. 2014, González-Muñoz et al. 2013, Ortigosa et al. 2013, Santana-Moreno et al. 2013, Zarco-Perelló et al. 2013). In this study, we improve the information known about one of these reefs by providing a list of cryptic, benthic and pelagic fish species associated with Madagascar Reef. The richness and composition found is then compared with other reefs systems of the Mexican Atlantic.

## Materials and methods

### Study Site

Madagascar Reef is part of a cluster of three reefs named Sisal Reefs. These reefs are located in the Campeche Bank, a large carbonate platform of gentle slope (Fig. 1) that presents a low topographic complexity that is only increased sporadically by the presence of scattered reefs. Madagascar Reef is located 40 km from the fishing port of Sisal, whose inhabitants exploit its marine resources; however, fishermen from nearby ports, such as Celestun and Progreso, also visit the reef. Its morphology is peculiarly elongated, extending 2.5 km East-West and 130 m North-South in its widest point. The reef rises from sandy plains at 14m of depth to the reef crest at 4 m depth, where the illumination is high and the water current stronger (Zarco-Perelló et al. 2013).

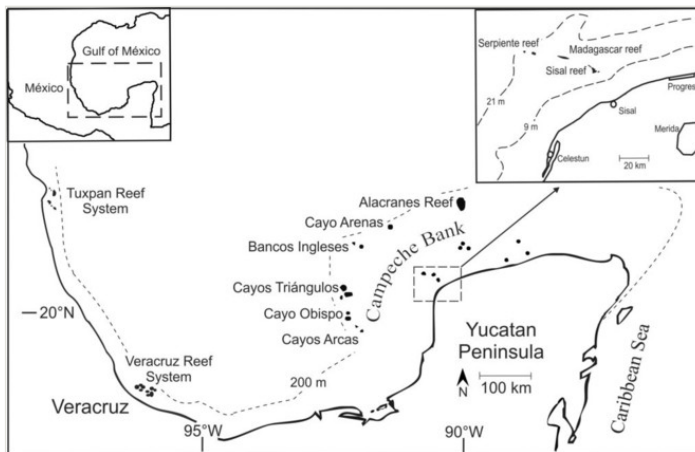


Figure 1.

Madagascar Reef, part of the Sisal Reefs (upper-right magnifying glass), and other reefs and reef systems of the Mexican Atlantic (Modified from Jordán-Dahlgren (2002)).

### Data collection

Fish species occurrence was registered during two different surveys. During the first campaign (2007), seven transects of 50 m were deployed and all fishes on sight were photographed along the way for later identification (Fig. 2). The second campaign (2010) focused on cryptic species, which historically have received less attention (MacNeil et al. 2008). In this campaign, six transects of 50 m were deployed and species were counted visually and/or collected using clove oil (eugenol) diluted to 10% with 70% ethanol and sea water (Cunha and Rosa 2006). Collected fishes were preserved in 70% ethanol for later identification in the laboratory. The surveys included areas from the shallow reef crest (5 m) to the deep sandy plains around the reefs (25 m). The taxonomic identification of the species was based on Robins and Ray (1999), Böhlke and Chaplin (1993), McEachran and Fechhelm (1998), McEachran and Fechhelm (2006), Humann and DeLoach (2008).

The nomenclature was revised using the Catalog of Fishes (Eschmeyer and Fricke 2013). The order of the species in the list was arranged following Nelson (2006) for the suprageneric categories, while the genera and species were ordered alphabetically. Information about the general geographic distribution of the species was based on Felder and Camp (2009), Carpenter (2002a), Carpenter (2002b) and Colin (2010) for the species of the genus *Elacatinus*. All the species collected and photographed were registered in the Ichthyology Collection (YUC-PEC-239-01-11) of the Unidad Multidisciplinaria de Docencia e Investigacion Sisal (UMDI-Sisal), a research station of the National Autonomous University of Mexico (UNAM). The list of species found in our field work was complemented with species documented in the M.Sc. thesis work of Martínez de la Portilla (2008) who surveyed Madagascar Reef in 2005.

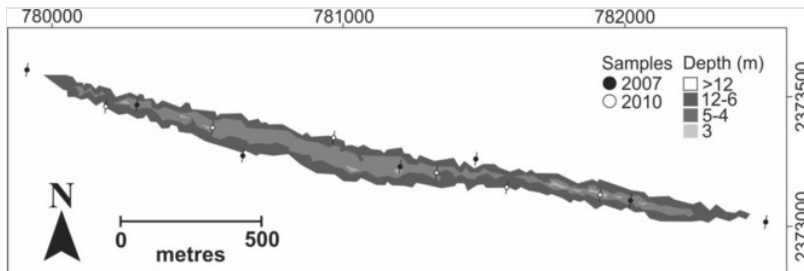


Figure 2.

Sampling locations on Madagascar Reef. Coordinates in UTM 15N, WGS84.

## Species richness estimation

To evaluate if more sampling effort is needed to register all the fish species present on Madagascar Reef we calculated a species accumulation curve using the software EstimateS v.9. which utilizes a novel method developed by Colwell et al. (2004) and Colwell et al. (2012) that links rarefaction and extrapolation for presence/absence data samples.

## Checklist of fishes from Madagascar Reef, Campeche Bank, Mexico

### *Urobatis jamaicensis* (Cuvier, 1816)

#### Material

- a. continent: America; country: Mexico; stateProvince: Yucatan; locality: Madagascar Reef; verbatimDepth: 12 m; verbatimLatitude: 781272.611854; verbatimLongitude: 2373393.69326; verbatimCoordinateSystem: UTM 15N; verbatimSRS: WGS84; decimalLatitude: 21.441017; decimalLongitude: -90.286299; samplingProtocol: Photosampling; eventDate: 28/9/2007; individualCount: 1; catalogNumber: CIRR-302;

recordedBy: Salvador Zarco Perello; collectionID: YUC-PEC\_239-01-64; institutionCode: UMDI-SISAL; collectionCode: CIRR

**Distribution:** Western Atlantic. North Carolina to North Brazil. Including Bermuda, Bahamas and throughout the Caribbean Islands.

### ***Gymnothorax funebris* Ranzani, 1839**

#### **Material**

- a. continent: America; country: Mexico; stateProvince: Yucatan; locality: Madagascar Reef; verbatimDepth: 5 m; verbatimLatitude: 780535.103072; verbatimLongitude: 2373588.16789; verbatimCoordinateSystem: UTM 15N; verbatimSRS: WGS84; decimalLatitude: 21.442888; decimalLongitude: -90.293376; samplingProtocol: Photosampling; eventDate: 20/9/2007; individualCount: 3; catalogNumber: CIRR-292; recordedBy: Salvador Zarco Perello; collectionID: YUC-PEC\_239-01-64; institutionCode: UMDI-SISAL; collectionCode: CIRR

**Distribution:** Western Atlantic: Florida to Brazil. Including Bermuda, Bahamas and throughout the Caribbean Islands. Eastern Atlantic: Cape Verde, Ascension and St. Helena.

### **Genus *Synodus* Scopoli, 1777**

#### **Material**

- a. continent: America; country: Mexico; stateProvince: Yucatan; locality: Madagascar Reef; verbatimLatitude: 781272.611854; verbatimLongitude: 2373443.69326; verbatimCoordinateSystem: UTM 15N; verbatimSRS: WGS84; decimalLatitude: 21.441469; decimalLongitude: -90.286290; samplingProtocol: Visual census; eventDate: 28/7/2005; individualCount: 1; recordedBy: Gabriela Martinez Portilla

**Distribution:** Worldwide.

**Notes:** Occurrence reported by Martínez de la Portilla (2008).

### ***Sanopus reticulatus* Collette, 1983**

#### **Material**

- a. continent: America; country: Mexico; stateProvince: Yucatan; locality: Madagascar Reef; verbatimLatitude: 781272.611854; verbatimLongitude: 2373443.69326; verbatimCoordinateSystem: UTM 15N; verbatimSRS: WGS84; decimalLatitude: 21.441469; decimalLongitude: -90.286290; samplingProtocol: Collected with clove oil; eventDate: 24/2/2010; individualCount: 1; recordedBy: Rigoberto Moreno Mendoza; collectionID: YUC-PEC\_239-01-64; institutionCode: UMDI-SISAL; collectionCode: CIRR

**Conservation status:** Vulnerable (IUCN).

**Distribution:** Western Atlantic. Endemic of Yucatan, Gulf of Mexico.

**Notes:** First record on a coral reef. Distribution expanded westwards from Puerto Progreso (Collette 1983).

### ***Holocentrus adscensionis* (Osbeck, 1765)**

#### **Material**

- a. continent: America; country: Mexico; stateProvince: Yucatan; locality: Madagascar Reef; verbatimDepth: 5m; verbatimLatitude: 782271.440297; verbatimLongitude: 2373268.56034; verbatimCoordinateSystem: UTM 15N; verbatimSRS: WGS84; decimalLatitude: 21.439732; decimalLongitude: -90.276691; samplingProtocol: Photosampling; eventDate: 8/10/2007; individualCount: 1; catalogNumber: CIRR-296; recordedBy: Salvador Zarco Perello; collectionID: YUC-PEC\_239-01-64; institutionCode: UMDI-SISAL; collectionCode: CIRR

**Distribution:** Western Atlantic: Virginia to Brazil. Northwestern, northeastern, and southern Gulf of Mexico, Bermuda, Bahamas and throughout the Caribbean Islands. Eastern Atlantic: Sao Tome Island and Gabon to Angola.

### ***Scorpaena plumieri* Bloch, 1789**

#### **Material**

- a. continent: America; country: Mexico; stateProvince: Yucatan; locality: Madagascar Reef; verbatimLatitude: 781272.611854; verbatimLongitude: 2373443.69326; verbatimCoordinateSystem: UTM 15N; verbatimSRS: WGS84; decimalLatitude: 21.441469; decimalLongitude: -90.286290; samplingProtocol: Collected with clove oil; eventDate: 24/2/2010; individualCount: 1; recordedBy: Rigoberto Moreno Mendoza; collectionID: YUC-PEC\_239-01-64; institutionCode: UMDI-SISAL; collectionCode: CIRR

**Distribution:** Western Atlantic. Massachusetts to Brazil. Including Bermuda, Bahamas and throughout the Caribbean Islands.

### ***Epinephelus adscensionis* (Osbeck, 1765)**

#### **Material**

- a. continent: America; country: Mexico; stateProvince: Yucatan; locality: Madagascar Reef; verbatimDepth: 5 m; verbatimLatitude: 781272.611854; verbatimLongitude: 2373443.69326; verbatimCoordinateSystem: UTM 15N; verbatimSRS: WGS84; decimalLatitude: 21.441469; decimalLongitude: -90.286290; samplingProtocol: Photosampling; eventDate: 8/10/2007; individualCount: 3; catalogNumber: CIRR-290; recordedBy: Salvador Zarco Perello; collectionID: YUC-PEC\_239-01-64; institutionCode: UMDI-SISAL; collectionCode: CIRR

**Distribution:** Western Atlantic: Massachusetts to South Brazil. Including Bermuda, Bahamas and throughout the Caribbean Islands. Eastern Atlantic: St. Helena, Ascension Island and São Tomé.

***Epinephelus morio* (Valenciennes, 1828)****Material**

- a. continent: America; country: Mexico; stateProvince: Yucatan; locality: Madagascar Reef; verbatimLatitude: 781272.611854; verbatimLongitude: 2373443.69326; verbatimCoordinateSystem: UTM 15N; verbatimSRS: WGS84; decimalLatitude: 21.441469; decimalLongitude: -90.286290; samplingProtocol: Photosampling; eventDate: 24/2/2010; individualCount: 1; recordedBy: Rigoberto Moreno Mendoza

**Distribution:** Western Atlantic. North Carolina to South Brazil. Including Bermuda, Bahamas and throughout the Caribbean Islands.

***Hypoplectrus ecosur* Victor, 2012****Material**

- a. continent: America; country: Mexico; stateProvince: Yucatan; locality: Madagascar Reef; verbatimDepth: 7 m; verbatimLatitude: 780143.766831; verbatimLongitude: 2373700.0708; verbatimCoordinateSystem: UTM 15N; verbatimSRS: WGS84; decimalLatitude: 21.443959; decimalLongitude: -90.297130; samplingProtocol: Photosampling; eventDate: 24/9/2007; individualCount: 2; catalogNumber: CIRR-297; recordedBy: Salvador Zarco Perello; collectionID: YUC-PEC\_239-01-64; institutionCode: UMDI-SISAL; collectionCode: CIRR

**Distribution:** Western Atlantic. Mexico, Contoy Island to Campeche Bank.

**Notes:** First record in the Gulf of Mexico (Victor 2012).

***Mycteroperca bonaci* (Poey, 1860)****Material**

- a. continent: America; country: Mexico; stateProvince: Yucatan; locality: Madagascar Reef; verbatimLatitude: 781272.611854; verbatimLongitude: 2373443.69326; verbatimCoordinateSystem: UTM 15N; verbatimSRS: WGS84; decimalLatitude: 21.441469; decimalLongitude: -90.286290; samplingProtocol: Visual census; eventDate: 13/5/2005; individualCount: 1; recordedBy: Gabriela Martínez Portilla

**Distribution:** Western Atlantic. Florida Keys and Gulf of Mexico to Brazil. Including Bermuda, Bahamas and throughout the Caribbean Islands.

**Notes:** Occurrence reported by Martínez de la Portilla (2008).

***Mycteroperca microlepis* (Goode & Bean, 1879)****Material**

- a. continent: America; country: Mexico; stateProvince: Yucatan; locality: Madagascar Reef; verbatimLatitude: 781272.611854; verbatimLongitude: 2373443.69326; verbatimCoordinateSystem: UTM 15N; verbatimSRS: WGS84; decimalLatitude:

21.441469; decimalLongitude: -90.286290; samplingProtocol: Visual census; eventDate: 24/2/2010; individualCount: 1; recordedBy: Rigoberto Moreno Mendoza

**Distribution:** Western Atlantic. North Carolina to Yucatan Peninsula (Gulf of Mexico), including Cuba. Also reported in Brazil.

**Notes:** First record on a Campeche Bank reef.

### ***Mycteroperca venenosa* (Linnaeus, 1758)**

#### **Material**

- a. continent: America; country: Mexico; stateProvince: Yucatan; locality: Madagascar Reef; verbatimLatitude: 781272.611854; verbatimLongitude: 2373443.69326; verbatimCoordinateSystem: UTM 15N; verbatimSRS: WGS84; decimalLatitude: 21.441469; decimalLongitude: -90.286290; samplingProtocol: Visual census; eventDate: 13/5/2005; individualCount: 1; recordedBy: Gabriela Martinez Portilla

**Distribution:** Western Atlantic. North Carolina, south Florida, Gulf of Mexico (rare), Honduras, Nicaragua and from Venezuela to São Paulo, Brazil. Including Bermuda, Bahamas and throughout the Caribbean Islands.

**Notes:** Occurrence reported by Martínez de la Portilla (2008).

### ***Serranus subligarius* (Cope, 1870)**

#### **Material**

- a. continent: America; country: Mexico; stateProvince: Yucatan; locality: Madagascar Reef; verbatimLatitude: 781272.611854; verbatimLongitude: 2373443.69326; verbatimCoordinateSystem: UTM 15N; verbatimSRS: WGS84; decimalLatitude: 21.441469; decimalLongitude: -90.286290; samplingProtocol: Visual census; eventDate: 13/5/2005; individualCount: 1; recordedBy: Gabriela Martinez Portilla

**Distribution:** Western Atlantic. North Carolina to Gulf of Mexico.

**Notes:** Occurrence reported by Martínez de la Portilla (2008).

### ***Opistognathus aurifrons* (Jordan & Thompson, 1905)**

#### **Material**

- a. continent: America; country: Mexico; stateProvince: Yucatan; locality: Madagascar Reef; verbatimLatitude: 781272.611854; verbatimLongitude: 2373443.69326; verbatimCoordinateSystem: UTM 15N; verbatimSRS: WGS84; decimalLatitude: 21.441469; decimalLongitude: -90.286290; samplingProtocol: Collected with clove oil; eventDate: 24/2/2010; individualCount: 1; catalogNumber: CIRR-250; recordedBy: Rigoberto Moreno Mendoza; collectionID: YUC-PEC\_239-01-64; institutionCode: UMDI-SISAL; collectionCode: CIRR

**Distribution:** Western Atlantic. Florida to Central America. Including Bahamas.



***Astrapogon stellatus* (Cope, 1867)****Material**

- a. continent: America; country: Mexico; stateProvince: Yucatan; locality: Madagascar Reef; verbatimLatitude: 781272.611854; verbatimLongitude: 2373443.69326; verbatimCoordinateSystem: UTM 15N; verbatimSRS: WGS84; decimalLatitude: 21.441469; decimalLongitude: -90.286290; samplingProtocol: Collected with clove oil; eventDate: 24/2/2010; individualCount: 1; catalogNumber: CIRR-243; recordedBy: Rigoberto Moreno Mendoza; collectionID: YUC-PEC\_239-01-64; institutionCode: UMDI-SISAL; collectionCode: CIRR

**Distribution:** Western Atlantic. Florida to Venezuela. Including Bermuda and Bahamas.

**Genus *Echeneis* Linnaeus, 1758****Material**

- a. continent: America; country: Mexico; stateProvince: Yucatan; locality: Madagascar Reef; verbatimDepth: 5 m; verbatimLatitude: 780535.103072; verbatimLongitude: 2373588.16789; verbatimCoordinateSystem: UTM 15N; verbatimSRS: WGS84; decimalLatitude: 21.442888; decimalLongitude: -90.293376; samplingProtocol: Photosampling; eventDate: 24/9/2007; individualCount: 1; recordedBy: Salvador Zarco Perello; collectionID: YUC-PEC\_239-01-64; institutionCode: UMDI-SISAL; collectionCode: CIRR

**Distribution:** Worldwide.

***Carangoides ruber* (Bloch, 1793)****Material**

- a. continent: America; country: Mexico; stateProvince: Yucatan; locality: Madagascar Reef; verbatimDepth: 7 m; verbatimLatitude: 780143.766831; verbatimLongitude: 2373680.0708; verbatimCoordinateSystem: UTM 15N; verbatimSRS: WGS84; decimalLatitude: 21.443778; decimalLongitude: -90.297133; samplingProtocol: Photosampling; eventDate: 24/9/2007; individualCount: 5; catalogNumber: CIRR-289; recordedBy: Salvador Zarco Perello; collectionID: YUC-PEC\_239-01-64; institutionCode: UMDI-SISAL; collectionCode: CIRR

**Distribution:** Western Atlantic. New Jersey to Venezuela. Including Bermuda, Bahamas and throughout the Caribbean Islands.

***Lutjanus apodus* (Walbaum, 1792)****Material**

- a. continent: America; country: Mexico; stateProvince: Yucatan; locality: Madagascar Reef; verbatimLatitude: 781272.611854; verbatimLongitude: 2373443.69326; verbatimCoordinateSystem: UTM 15N; verbatimSRS: WGS84; decimalLatitude:

21.441469; decimalLongitude: -90.286290; samplingProtocol: Visual census; eventDate: 13/5/2005; individualCount: 1; recordedBy: Gabriela Martinez Portilla

**Distribution:** Western Atlantic. Massachusetts to North Brazil. Including Bermuda, Bahamas and throughout the Caribbean Islands.

**Notes:** Occurrence reported by Martínez de la Portilla (2008).

### ***Lutjanus griseus* (Linnaeus, 1758)**

#### **Material**

- a. continent: America; country: Mexico; stateProvince: Yucatan; locality: Madagascar Reef; verbatimDepth: 15 m; verbatimLatitude: 781731.820967; verbatimLongitude: 2373387.22376; verbatimCoordinateSystem: UTM 15N; verbatimSRS: WGS84; decimalLatitude: 21.440887; decimalLongitude: -90.281873; samplingProtocol: Photosampling; eventDate: 11/9/2007; individualCount: 10; catalogNumber: CIRR-298; recordedBy: Salvador Zarco Perello; collectionID: YUC-PEC\_239-01-64; institutionCode: UMDI-SISAL; collectionCode: CIRR

**Distribution:** Western Atlantic. Massachusetts to South Brazil. Including Bermuda, Bahamas and throughout the Caribbean Islands. Also reported in the eastern Atlantic off west Africa.

### ***Ocyurus chrysurus* (Bloch, 1791)**

#### **Material**

- a. continent: America; country: Mexico; stateProvince: Yucatan; locality: Madagascar Reef; verbatimDepth: 15 m; verbatimLatitude: 780535.103072; verbatimLongitude: 2373588.16789; verbatimCoordinateSystem: UTM 15N; verbatimSRS: WGS84; decimalLatitude: 21.442888; decimalLongitude: -90.293376; samplingProtocol: Photosampling; eventDate: 20/9/2007; individualCount: 2; catalogNumber: CIRR-299; recordedBy: Salvador Zarco Perello; collectionID: YUC-PEC\_239-01-64; institutionCode: UMDI-SISAL; collectionCode: CIRR

**Distribution:** Western Atlantic. Massachusetts to South Brazil. Including Bermuda, Bahamas and throughout the Caribbean Islands. Eastern Atlantic: Cape Verde.

### ***Anisotremus virginicus* (Linnaeus, 1758)**

#### **Material**

- a. continent: America; country: Mexico; stateProvince: Yucatan; locality: Madagascar Reef; verbatimDepth: 15 m; verbatimLatitude: 781731.820967; verbatimLongitude: 2373387.22376; verbatimCoordinateSystem: UTM 15N; verbatimSRS: WGS84; decimalLatitude: 21.440887; decimalLongitude: -90.281873; samplingProtocol: Photosampling; eventDate: 11/9/2007; individualCount: 50; catalogNumber: CIRR-288; recordedBy: Salvador Zarco Perello; collectionID: YUC-PEC\_239-01-64; institutionCode: UMDI-SISAL; collectionCode: CIRR

**Distribution:** Western Atlantic. Florida to Brazil. Including Bermuda, Bahamas and throughout the Caribbean Islands.

### ***Haemulon aurolineatum* Cuvier, 1830**

#### **Material**

- a. continent: America; country: Mexico; stateProvince: Yucatan; locality: Madagascar Reef; verbatimDepth: 5 m; verbatimLatitude: 782271.440297; verbatimLongitude: 2373268.56034; verbatimCoordinateSystem: UTM 15N; verbatimSRS: WGS84; decimalLatitude: 21.439732; decimalLongitude: -90.276691; samplingProtocol: Photosampling; eventDate: 8/10/2007; individualCount: 40; catalogNumber: CIRR-293; recordedBy: Salvador Zarco Perello; collectionID: YUC-PEC\_239-01-64; institutionCode: UMDI-SISAL; collectionCode: CIRR

**Distribution:** Western Atlantic. Virginia to Brazil. Including Bermuda, Bahamas and throughout the Caribbean Islands.

### ***Haemulon plumierii* (Lacepède, 1801)**

#### **Material**

- a. continent: America; country: Mexico; stateProvince: Yucatan; locality: Madagascar Reef; verbatimLatitude: 781272.611854; verbatimLongitude: 2373443.69326; verbatimCoordinateSystem: UTM 15N; verbatimSRS: WGS84; decimalLatitude: 21.441469; decimalLongitude: -90.286290; samplingProtocol: Photosampling; eventDate: 13/5/2005; individualCount: 1; recordedBy: Rigoberto Moreno Mendoza

**Distribution:** Western Atlantic. Virginia to Brazil. Including Bermuda, Bahamas and throughout the Caribbean Islands.

### **Genus *Calamus* (Valenciennes, 1830)**

#### **Material**

- a. continent: America; country: Mexico; stateProvince: Yucatan; locality: Madagascar Reef; verbatimDepth: 7 m; verbatimLatitude: 780143.766831; verbatimLongitude: 2373680.0708; verbatimCoordinateSystem: UTM 15N; verbatimSRS: WGS84; decimalLatitude: 21.443778; decimalLongitude: -90.297133; samplingProtocol: Photosampling; eventDate: 20/9/2007; individualCount: 7; recordedBy: Salvador Zarco Perello; collectionID: YUC-PEC\_239-01-64; institutionCode: UMDI-SISAL; collectionCode: CIRR

**Distribution:** Worldwide.

### ***Equetus lanceolatus* (Linnaeus, 1758)**

#### **Material**

- a. continent: America; country: Mexico; stateProvince: Yucatan; locality: Madagascar Reef; verbatimDepth: 17 m; verbatimLatitude: 780143.766831; verbatimLongitude:

2373740.0708; verbatimCoordinateSystem: UTM 15N; verbatimSRS: WGS84; decimalLatitude: 21.444320; decimalLongitude: -90.297123; samplingProtocol: Photosampling; eventDate: 24/9/2007; individualCount: 2; catalogNumber: CIRR-291; recordedBy: Salvador Zarco Perello; collectionID: YUC-PEC\_239-01-64; institutionCode: UMDI-SISAL; collectionCode: CIRR

**Distribution:** Western Atlantic. South Carolina to Brazil. Including Bermuda, Bahamas and throughout the Caribbean Islands.

**Notes:** First record on a Campeche Bank reef.

### ***Pareques umbrosus* (Jordan & Eigenmann, 1889)**

#### **Material**

- a. continent: America; country: Mexico; stateProvince: Yucatan; locality: Madagascar Reef; verbatimDepth: 16 m; verbatimLatitude: 780535.103072; verbatimLongitude: 2373673.16789; verbatimCoordinateSystem: UTM 15N; verbatimSRS: WGS84; decimalLatitude: 21.443655; decimalLongitude: -90.293362; samplingProtocol: Photosampling; eventDate: 20/9/2007; individualCount: 5; catalogNumber: CIRR-300; recordedBy: Salvador Zarco Perello; collectionID: YUC-PEC\_239-01-64; institutionCode: UMDI-SISAL; collectionCode: CIRR

**Distribution:** Western Atlantic. Virginia to Brazil. Including Bermuda, Bahamas and throughout the Caribbean Islands.

### ***Chaetodon ocellatus* Bloch, 1787**

#### **Material**

- a. continent: America; country: Mexico; stateProvince: Yucatan; locality: Madagascar Reef; verbatimLatitude: 781272.611854; verbatimLongitude: 2373443.69326; verbatimCoordinateSystem: UTM 15N; verbatimSRS: WGS84; decimalLatitude: 21.441469; decimalLongitude: -90.286290; samplingProtocol: Photosampling; eventDate: 13/5/2005; individualCount: 1; recordedBy: Rigoberto Moreno Mendoza

**Distribution:** Western Atlantic. Maine to Brazil. Including Bermuda, Bahamas and throughout the Caribbean Islands.

### ***Holacanthus bermudensis* Goode, 1876**

#### **Material**

- a. continent: America; country: Mexico; stateProvince: Yucatan; locality: Madagascar Reef; verbatimDepth: 5 m; verbatimLatitude: 782271.440297; verbatimLongitude: 2373268.56034; verbatimCoordinateSystem: UTM 15N; verbatimSRS: WGS84; decimalLatitude: 21.439732; decimalLongitude: -90.276691; samplingProtocol: Photosampling; eventDate: 28/9/2007; individualCount: 10; catalogNumber: CIRR-295; recordedBy: Salvador Zarco Perello; collectionID: YUC-PEC\_239-01-64; institutionCode: UMDI-SISAL; collectionCode: CIRR

**Distribution:** Western Atlantic. Florida, Gulf of Mexico, Bahamas and Bermuda.

### ***Holacanthus ciliaris* (Linnaeus, 1758)**

#### **Material**

- a. continent: America; country: Mexico; stateProvince: Yucatan; locality: Madagascar Reef; verbatimLatitude: 781272.611854; verbatimLongitude: 2373443.69326; verbatimCoordinateSystem: UTM 15N; verbatimSRS: WGS84; decimalLatitude: 21.441469; decimalLongitude: -90.286290; samplingProtocol: Visual census; eventDate: 13/5/2005; individualCount: 1; recordedBy: Gabriela Martinez Portilla

**Distribution:** Western Atlantic. Florida to Brazil. Including Bermuda, Bahamas and throughout the Caribbean Islands.

**Notes:** Occurrence reported by Martínez de la Portilla (2008).

### ***Pomacanthus arcuatus* (Linnaeus, 1758)**

#### **Material**

- a. continent: America; country: Mexico; stateProvince: Yucatan; locality: Madagascar Reef; verbatimDepth: 4 m; verbatimLatitude: 781272.611854; verbatimLongitude: 2373443.69326; verbatimCoordinateSystem: UTM 15N; verbatimSRS: WGS84; decimalLatitude: 21.441469; decimalLongitude: -90.286290; samplingProtocol: Photosampling; eventDate: 28/9/2007; individualCount: 3; catalogNumber: CIRR-304; recordedBy: Salvador Zarco Perello; collectionID: YUC-PEC\_239-01-64; institutionCode: UMDI-SISAL; collectionCode: CIRR

**Distribution:** Western Atlantic. New York to Brazil. Including Bahamas and throughout the Caribbean Islands.

### ***Abudefduf saxatilis* (Linnaeus 1758)**

#### **Material**

- a. continent: America; country: Mexico; stateProvince: Yucatan; locality: Madagascar Reef; verbatimDepth: 5 m; verbatimLatitude: 782271.440297; verbatimLongitude: 2373332.34712; verbatimCoordinateSystem: UTM 15N; verbatimSRS: WGS84; decimalLatitude: 21.440307; decimalLongitude: -90.276681; samplingProtocol: Photosampling; eventDate: 8/10/2007; individualCount: 2; catalogNumber: CIRR-284; recordedBy: Salvador Zarco Perello; collectionID: YUC-PEC\_239-01-64; institutionCode: UMDI-SISAL; collectionCode: CIRR

**Distribution:** Western Atlantic. North Carolina to Brazil. Including Bermuda, Bahamas and throughout the Caribbean Islands.

### ***Stegastes variabilis* (Castelnau, 1855)**

#### **Material**

- a. continent: America; country: Mexico; stateProvince: Yucatan; locality: Madagascar Reef; verbatimDepth: 5 m; verbatimLatitude: 780535.103072; verbatimLongitude: 2373588.16789; verbatimCoordinateSystem: UTM 15N; verbatimSRS: WGS84; decimalLatitude: 21.442888; decimalLongitude: -90.293376; samplingProtocol: Photosampling; eventDate: 20/9/2007; individualCount: 3; catalogNumber: CIRR-311; recordedBy: Salvador Zarco Perello; collectionID: YUC-PEC\_239-01-64; institutionCode: UMDI-SISAL; collectionCode: CIRR

**Distribution:** Western Atlantic. North Carolina to Brazil. Including Bermuda, Bahamas and throughout the Caribbean Islands.

### ***Kyphosus sectatrix* (Linnaeus 1758)**

#### **Material**

- a. continent: America; country: Mexico; stateProvince: Yucatan; locality: Madagascar Reef; verbatimLatitude: 781272.611854; verbatimLongitude: 2373443.69326; verbatimCoordinateSystem: UTM 15N; verbatimSRS: WGS84; decimalLatitude: 21.441469; decimalLongitude: -90.286290; samplingProtocol: Visual census; eventDate: 28/7/2005; individualCount: 1; recordedBy: Gabriela Martinez Portilla

**Distribution:** Western Atlantic: Maine to Brazil. Including Bermuda, Bahamas and throughout the Caribbean Islands. Eastern Atlantic: From Spain to Angola.

**Notes:** Occurrence reported by Martínez de la Portilla (2008).

### **Genus *Halichoeres* Rüppell, 1835**

#### **Material**

- a. continent: America; country: Mexico; stateProvince: Yucatan; locality: Madagascar Reef; verbatimLatitude: 781272.611854; verbatimLongitude: 2373443.69326; verbatimCoordinateSystem: UTM 15N; verbatimSRS: WGS84; decimalLatitude: 21.441469; decimalLongitude: -90.286290; samplingProtocol: Visual census; eventDate: 13/5/2005; individualCount: 1; recordedBy: Gabriela Martinez Portilla

**Distribution:** Worldwide.

**Notes:** Occurrence reported by Martínez de la Portilla (2008).

### ***Lachnolaimus maximus* (Walbaum, 1792)**

#### **Material**

- a. continent: America; country: Mexico; stateProvince: Yucatan; locality: Madagascar Reef; verbatimDepth: 5 m; verbatimLatitude: 780535.103072; verbatimLongitude: 2373608.16789; verbatimCoordinateSystem: UTM 15N; verbatimSRS: WGS84; decimalLatitude: 21.443068; decimalLongitude: -90.293373; samplingProtocol:

Photosampling; eventDate: 20/9/2007; individualCount: 2; catalogNumber: CIRR-303; recordedBy: Salvador Zarco Perello; collectionID: YUC-PEC\_239-01-64; institutionCode: UMDI-SISAL; collectionCode: CIRR

**Distribution:** Western Atlantic. North Carolina to Brazil. Including Bermuda, Bahamas and throughout the Caribbean Islands.

### ***Thalassoma bifasciatum* (Bloch, 1791)**

#### **Material**

- a. continent: America; country: Mexico; stateProvince: Yucatan; locality: Madagascar Reef; verbatimDepth: 10 m; verbatimLatitude: 781272.611854; verbatimLongitude: 2373443.69326; verbatimCoordinateSystem: UTM 15N; verbatimSRS: WGS84; decimalLatitude: 21.441469; decimalLongitude: -90.286290; samplingProtocol: Photosampling; eventDate: 20/9/2007; individualCount: 2; catalogNumber: CIRR-313; recordedBy: Salvador Zarco Perello; collectionID: YUC-PEC\_239-01-64; institutionCode: UMDI-SISAL; collectionCode: CIRR

**Distribution:** Western Atlantic. Florida to Venezuela. Including Bermuda, Bahamas and throughout the Caribbean Islands.

### ***Scarus coeruleus* (Edwards, 1771)**

#### **Material**

- a. continent: America; country: Mexico; stateProvince: Yucatan; locality: Madagascar Reef; verbatimDepth: 15 m; verbatimLatitude: 782461.025319; verbatimLongitude: 2373300.35196; verbatimCoordinateSystem: UTM 15N; verbatimSRS: WGS84; decimalLatitude: 21.439989; decimalLongitude: -90.274859; samplingProtocol: Photosampling; eventDate: 13/9/2007; individualCount: 5; catalogNumber: CIRR-306; recordedBy: Salvador Zarco Perello; collectionID: YUC-PEC\_239-01-64; institutionCode: UMDI-SISAL; collectionCode: CIRR

**Distribution:** Western Atlantic. Maryland to Brazil, excluding western Gulf of Mexico. Including Bermuda, Bahamas, and throughout the Caribbean Islands.

### ***Sparisoma aurofrenatum* (Valenciennes, 1840)**

#### **Material**

- a. continent: America; country: Mexico; stateProvince: Yucatan; locality: Madagascar Reef; verbatimDepth: 5 m; verbatimLatitude: 782271.440297; verbatimLongitude: 2373268.56034; verbatimCoordinateSystem: UTM 15N; verbatimSRS: WGS84; decimalLatitude: 21.439732; decimalLongitude: -90.276691; samplingProtocol: Photosampling; eventDate: 8/10/2007; individualCount: 5; catalogNumber: CIRR-309; recordedBy: Salvador Zarco Perello; collectionID: YUC-PEC\_239-01-64; institutionCode: UMDI-SISAL; collectionCode: CIRR

**Distribution:** Western Atlantic. South Florida to Brazil, excluding western Gulf of Mexico. Including Bermuda, Bahamas, and throughout the Caribbean Islands.

***Sparisoma rubripinne* (Valenciennes, 1840)****Material**

- a. continent: America; country: Mexico; stateProvince: Yucatan; locality: Madagascar Reef; verbatimDepth: 5 m; verbatimLatitude: 782271.440297; verbatimLongitude: 2373268.56034; verbatimCoordinateSystem: UTM 15N; verbatimSRS: WGS84; decimalLatitude: 21.439732; decimalLongitude: -90.276691; samplingProtocol: Photosampling; eventDate: 8/10/2007; individualCount: 6; catalogNumber: CIRR-308; recordedBy: Salvador Zarco Perello; collectionID: YUC-PEC\_239-01-64; institutionCode: UMDI-SISAL; collectionCode: CIRR

**Distribution:** Western Atlantic. Massachusetts to Brazil. Including Bermuda, Bahamas, and throughout the Caribbean Islands. Also reported in the eastern Atlantic off west Africa.

***Sparisoma viride* (Bonnaterre, 1788)****Material**

- a. continent: America; country: Mexico; stateProvince: Yucatan; locality: Madagascar Reef; verbatimDepth: 7 m; verbatimLatitude: 780143.766831; verbatimLongitude: 2373680.0708; verbatimCoordinateSystem: UTM 15N; verbatimSRS: WGS84; decimalLatitude: 21.443778; decimalLongitude: -90.297133; samplingProtocol: Photosampling; eventDate: 24/9/2007; individualCount: 2; catalogNumber: CIRR-310; recordedBy: Salvador Zarco Perello; collectionID: YUC-PEC\_239-01-64; institutionCode: UMDI-SISAL; collectionCode: CIRR

**Distribution:** Western Atlantic. South Florida to Brazil. Including Bermuda, Bahamas, and throughout the Caribbean Islands.

***Malacoctenus triangulatus* Springer, 1959****Material**

- a. continent: America; country: Mexico; stateProvince: Yucatan; locality: Madagascar Reef; verbatimLatitude: 781272.611854; verbatimLongitude: 2373443.69326; verbatimCoordinateSystem: UTM 15N; verbatimSRS: WGS84; decimalLatitude: 21.441469; decimalLongitude: -90.286290; samplingProtocol: Collected with clove oil; eventDate: 24/2/2010; individualCount: 1; recordedBy: Rigoberto Moreno Mendoza; collectionID: YUC-PEC\_239-01-64; institutionCode: UMDI-SISAL; collectionCode: CIRR

**Distribution:** Western Atlantic. South Florida to Brazil. Including the Caribbean Islands.

***Parablennius marmoreus* (Poey, 1876)****Material**

- a. continent: America; country: Mexico; stateProvince: Yucatan; locality: Madagascar Reef; verbatimLatitude: 781272.611854; verbatimLongitude: 2373443.69326; verbatimCoordinateSystem: UTM 15N; verbatimSRS: WGS84; decimalLatitude: 21.441469; decimalLongitude: -90.286290; samplingProtocol: Collected with clove oil;



eventDate: 24/2/2010; individualCount: 1; catalogNumber: CIRR-253; recordedBy: Rigoberto Moreno Mendoza; collectionID: YUC-PEC\_239-01-64; institutionCode: UMDI-SISAL; collectionCode: CIRR

**Distribution:** Western Atlantic. New York to South America. Including Bermuda, Bahamas, and throughout the Caribbean Island.

### ***Coryphopterus dicrus* Böhlke & Robins, 1960**

#### **Material**

- a. continent: America; country: Mexico; stateProvince: Yucatan; locality: Madagascar Reef; verbatimLatitude: 781272.611854; verbatimLongitude: 2373443.69326; verbatimCoordinateSystem: UTM 15N; verbatimSRS: WGS84; decimalLatitude: 21.441469; decimalLongitude: -90.286290; samplingProtocol: Collected with clove oil; eventDate: 24/2/2010; individualCount: 2; recordedBy: Rigoberto Moreno Mendoza; collectionID: YUC-PEC\_239-01-64; institutionCode: UMDI-SISAL; collectionCode: CIRR

**Distribution:** Western Atlantic. South Florida to South America. Including Bahamas, and throughout the Caribbean Islands.

### ***Coryphopterus glaucofraenum* Gill, 1863**

#### **Material**

- a. continent: America; country: Mexico; stateProvince: Yucatan; locality: Madagascar Reef; verbatimLatitude: 781272.611854; verbatimLongitude: 2373443.69326; verbatimCoordinateSystem: UTM 15N; verbatimSRS: WGS84; decimalLatitude: 21.441469; decimalLongitude: -90.286290; samplingProtocol: Collected with clove oil; eventDate: 24/2/2010; individualCount: 1; recordedBy: Rigoberto Moreno Mendoza; collectionID: YUC-PEC\_239-01-64; institutionCode: UMDI-SISAL; collectionCode: CIRR

**Distribution:** Western Atlantic. North Carolina to Brazil. Including Bermuda, Bahamas, and throughout the Caribbean Islands.

### ***Elacatinus oceanops* Jordan, 1904**

#### **Material**

- a. continent: America; country: Mexico; stateProvince: Yucatan; locality: Madagascar Reef; verbatimDepth: 5 m; verbatimLatitude: 780535.103072; verbatimLongitude: 2373588.16789; verbatimCoordinateSystem: UTM 15N; verbatimSRS: WGS84; decimalLatitude: 21.442888; decimalLongitude: -90.293376; samplingProtocol: Photosampling; eventDate: 20/9/2007; individualCount: 3; catalogNumber: CIRR-312; recordedBy: Salvador Zarco Perello; collectionID: YUC-PEC\_239-01-64; institutionCode: UMDI-SISAL; collectionCode: CIRR

**Distribution:** Western Atlantic. Gulf of Mexico, east coast of Florida, north to North Carolina.

***Elacatinus xanthiprora* (Böhlke & Robins, 1968)****Material**

- a. continent: America; country: Mexico; stateProvince: Yucatan; locality: Madagascar Reef; verbatimLatitude: 781272.611854; verbatimLongitude: 2373443.69326; verbatimCoordinateSystem: UTM 15N; verbatimSRS: WGS84; decimalLatitude: 21.441469; decimalLongitude: -90.286290; samplingProtocol: Collected with clove oil; eventDate: 24/2/2010; individualCount: 1; catalogNumber: CIRR-283; recordedBy: Rigoberto Moreno Mendoza; collectionID: YUC-PEC\_239-01-64; institutionCode: UMDI-SISAL; collectionCode: CIRR

**Distribution:** Western Atlantic. North Carolina, south Florida, west coast of Florida, Campeche Bank, shelf edge off Nicaragua.

**Notes:** Distribution expanded westwards from Alacranes Reef (González-Gandara and Arias-González 2001; Colin 2010).

***Tigriobius macrodon* (Beebe & Tee-Van, 1928)****Material**

- a. continent: America; country: Mexico; stateProvince: Yucatan; locality: Madagascar Reef; verbatimLatitude: 781272.611854; verbatimLongitude: 2373443.69326; verbatimCoordinateSystem: UTM 15N; verbatimSRS: WGS84; decimalLatitude: 21.441469; decimalLongitude: -90.286290; samplingProtocol: Collected with clove oil; eventDate: 24/2/2010; individualCount: 1; recordedBy: Rigoberto Moreno Mendoza; collectionID: YUC-PEC\_239-01-64; institutionCode: UMDI-SISAL; collectionCode: CIRR

**Distribution:** Western Atlantic. South Florida, Gulf of Mexico, Bermuda, Cuba to Haiti.

***Ptereleotris calliura* (Jordan & Gilbert, 1882)****Material**

- a. continent: America; country: Mexico; stateProvince: Yucatan; locality: Madagascar Reef; verbatimDepth: 16 m; verbatimLatitude: 781272.611854; verbatimLongitude: 2373523.69326; verbatimCoordinateSystem: UTM 15N; verbatimSRS: WGS84; decimalLatitude: 21.442191; decimalLongitude: -90.286277; samplingProtocol: Photosampling; eventDate: 28/9/2007; individualCount: 10; catalogNumber: CIRR-305; recordedBy: Salvador Zarco Perello; collectionID: YUC-PEC\_239-01-64; institutionCode: UMDI-SISAL; collectionCode: CIRR

**Distribution:** Western Atlantic. North Carolina to south Florida and Gulf of Mexico.

***Chaetodipterus faber* (Broussonet, 1782)****Material**

- a. continent: America; country: Mexico; stateProvince: Yucatan; locality: Madagascar Reef; verbatimLatitude: 781272.611854; verbatimLongitude: 2373443.69326; verbatimCoordinateSystem: UTM 15N; verbatimSRS: WGS84; decimalLatitude: 21.441469; decimalLongitude: -90.286290; samplingProtocol: Visual census; eventDate: 13/5/2005; individualCount: 1; recordedBy: Gabriela Martinez Portilla

**Distribution:** Western Atlantic. Massachusetts to South Brazil. Including Bermuda, Bahamas, and throughout the Caribbean Islands.

**Notes:** First record on a Campeche Bank reef. Occurrence reported by Martínez de la Portilla (2008).

***Acanthurus tractus* Poey, 1860****Material**

- a. continent: America; country: Mexico; stateProvince: Yucatan; locality: Madagascar Reef; verbatimLatitude: 781272.611854; verbatimLongitude: 2373443.69326; verbatimCoordinateSystem: UTM 15N; verbatimSRS: WGS84; decimalLatitude: 21.441469; decimalLongitude: -90.286290; samplingProtocol: Visual census; eventDate: 13/5/2005; individualCount: 1; recordedBy: Gabriela Martinez Portilla

**Distribution:** Western Atlantic. Massachusetts to Brazil. Including Bermuda, Bahamas, and throughout the Caribbean Islands.

**Notes:** Occurrence reported by Martínez de la Portilla (2008).

***Acanthurus coeruleus* Bloch & Schneider, 1801****Material**

- a. continent: America; country: Mexico; stateProvince: Yucatan; locality: Madagascar Reef; verbatimDepth: 5 m; verbatimLatitude: 780535.103072; verbatimLongitude: 2373608.16789; verbatimCoordinateSystem: UTM 15N; verbatimSRS: WGS84; decimalLatitude: 21.443068; decimalLongitude: -90.293373; samplingProtocol: Photosampling; eventDate: 20/9/2007; individualCount: 4; catalogNumber: CIRR-285; recordedBy: Salvador Zarco Perello; collectionID: YUC-PEC\_239-01-64; institutionCode: UMDI-SISAL; collectionCode: CIRR

**Distribution:** Western Atlantic. New York to Brazil. Including Bermuda, Bahamas, and throughout the Caribbean Islands.

## ***Sphyraena barracuda* (Edwards, 1771)**

### **Material**

- a. continent: America; country: Mexico; stateProvince: Yucatan; locality: Madagascar Reef; verbatimDepth: 4 m; verbatimLatitude: 781272.611854; verbatimLongitude: 2373443.69326; verbatimCoordinateSystem: UTM 15N; verbatimSRS: WGS84; decimalLatitude: 21.441469; decimalLongitude: -90.286290; samplingProtocol: Photosampling; eventDate: 28/9/2007; individualCount: 3; catalogNumber: CIRR-301; recordedBy: Salvador Zarco Perello; collectionID: YUC-PEC\_239-01-64; institutionCode: UMDI-SISAL; collectionCode: CIRR

**Distribution:** Worldwide.

## ***Scomberomorus maculatus* (Mitchill, 1815)**

### **Material**

- a. continent: America; country: Mexico; stateProvince: Yucatan; locality: Madagascar Reef; verbatimDepth: 5 m; verbatimLatitude: 780535.103072; verbatimLongitude: 2373608.16789; verbatimCoordinateSystem: UTM 15N; verbatimSRS: WGS84; decimalLatitude: 21.443068; decimalLongitude: -90.293373; samplingProtocol: Photosampling; eventDate: 20/9/2007; individualCount: 2; catalogNumber: CIRR-307; recordedBy: Salvador Zarco Perello; collectionID: YUC-PEC\_239-01-64; institutionCode: UMDI-SISAL; collectionCode: CIRR

**Distribution:** Western Atlantic. Maine to Yucatan, Gulf of Mexico.

## ***Aluterus scriptus* (Osbeck, 1765)**

### **Material**

- a. continent: America; country: Mexico; stateProvince: Yucatan; locality: Madagascar Reef; verbatimDepth: 7 m; verbatimLatitude: 780143.766831; verbatimLongitude: 2373680.0708; verbatimCoordinateSystem: UTM 15N; verbatimSRS: WGS84; decimalLatitude: 21.443778; decimalLongitude: -90.297133; samplingProtocol: Photosampling; eventDate: 24/9/2007; individualCount: 1; catalogNumber: CIRR-286; recordedBy: Salvador Zarco Perello; collectionID: YUC-PEC\_239-01-64; institutionCode: UMDI-SISAL; collectionCode: CIRR

**Distribution:** Worldwide.

## **Discussion**

Our study found that the fish fauna of Madagascar Reef consists of 8 orders, 30 families, 43 genera and 54 species. The families with the highest representation were: Serranidae (7), Gobiidae (5), Scaridae (4), Lutjanidae (3), Haemulidae (3) and Pomacanthidae (3) (Table 1). Almost all the species found at Madagascar Reef are distributed generally within the Gulf of Mexico (Felder and Camp 2009). However, *Hypoplectrus ecosur* was recorded here for the first time in the Gulf of Mexico, although it is possible that previous studies in

the region have collected this species and identified as other species within the same genus (Victor 2012). *Elacatinus xanthiprora* was recorded here for the second time in Mexico, expanding its distribution westwards from Alacaranes Reef (González-Gandara and Arias-González 2001). *Sanopus reticulatus*, which is endemic to the Yucatan state, was recorded here for the first time at a reef, expanding its distribution westwards from Puerto Progreso (Collette 1983). Additionally, *Mycteroperca microlepis*, *Equetus lanceolatus* and *Chaetodipterus faber* are new species records for the CB reefs.

Table 1.

Fish species of Madagascar Reef and its distribution on other reefs of the Gulf of Mexico. ID abbreviations: C: collected, Ph: Photograph, Vc: Visual census. Reef abbreviations: **TRS**: Tuxpan Reef System, Bl: Blanquilla, Me: Medio, Lo: Lobos, Ta: Tanhujio, En: Enmedio, Tx: Tuxpan; **VRS**: Veracruz Reef System: dEn: De Enmedio; **CB**: Campeche Bank: Al: Alacranes, Ac: Arcas, Ar: Arenas, To: Triangulo Oeste, Ma: Madagascar; **Mx Carib**: Mexican Caribbean. The symbol • means present with no reef specified in the bibliography. References: (1) González-Gándara et al. 2013; (2) Del Moral Flores et al. 2013; (3) Tunnell Jr et al. 2007; (4) González-Gandara and Arias-González 2001; (5) Tuz-Sulub et al. 2006; (6) Taylor and Bright 1973; (7) Martínez de la Portilla 2008; (8) Schmitter-Soto et al. 2000; (9) This work.

Family	Genus and species	Authority	ID	TRS	VRS	CB	Mx Carib	References
Urotrygonidae	<i>Urobatis jamaicensis</i>	(Cuvier, 1816)	Ph	Tx	dEn	Al, Ma	•	1, 2, 4, 8, 9
Muraenidae	<i>Gymnothorax funebris</i>	Ranzani, 1839	Ph	Lo	dEn	Al, To, Ma	•	1, 2, 3, 4, 8, 9
Synodontidae	<i>Synodus</i> sp.		Vc	Lo, Ta, En, Tx	•	Al, Ma	•	1, 2, 4, 7, 8
Batrachoididae	<i>Sanopus reticulatus</i>	Collette, 1983	C			Ma		9
Holocentridae	<i>Holocentrus adscensionis</i>	(Osbeck, 1765)	Ph	Bl, Me, Lo, Ta, En, Tx	dEn	Al, To, Ma	•	1, 2, 3, 4, 8, 9
Scorpaenidae	<i>Scorpaena plumieri</i>	Bloch, 1789	C	Lo, Ta	dEn	Al, To, Ma	•	1, 2, 3, 4, 8, 9
Serranidae	<i>Epinephelus adscensionis</i>	(Osbeck, 1765)	Ph	Bl, Me, Lo, Ta, En, Tx	dEn	Al, Ac, Ar, To, Ma	•	1, 2, 3, 4, 6, 8, 9
	<i>Epinephelus morio</i>	(Valenciennes, 1828)	Ph		•	Al, Ma	•	2, 4, 8, 9
	<i>Hypoplectrus ecosur</i>	(Cuvier, 1828)	Ph			Ma		1, 2, 4, 8, 9
	<i>Mycteroperca bonaci</i>	(Poey, 1860)	Vc	En, Tx	dEn	Al, Ma	•	1, 2, 4, 7, 8
	<i>Mycteroperca microlepis</i>	(Goode & Bean, 1879)	Vc	Ta, En	•	Ma		1, 2, 9
	<i>Mycteroperca venenosa</i>	(Linnaeus, 1758)	Vc		dEn	Al, Ar, Ma	•	2, 3, 4, 5, 6, 7, 8
	<i>Serranus subligarius</i>	(Cope, 1870)	Vc	Ta, En, Tx	dEn	Al, Ma		1, 2, 4, 7

Opistognathidae	<i>Opistognathus aurifrons</i>	(Jordan & Thompson, 1905)	C		dEn	Al, Ma	•	2, 4, 8, 9
Apogonidae	<i>Astrapogon stellatus</i>	(Cope, 1867)	C			Al, Ma	•	4, 8, 9
Echeneidae	<i>Echeneis</i> sp.		Ph	Lo	dEn	Al, Ma	•	1, 2, 4, 8, 9
Carangidae	<i>Carangoides ruber</i> Syn. <i>Caranx ruber</i>	(Bloch, 1793) (Bloch, 1793)	Ph	Bl, Lo, Ta, En, Tx	dEn	Al, Ac, Ar, Ma	•	1, 2, 3, 4, 8, 9
Lutjanidae	<i>Lutjanus apodus</i>	(Walbaum, 1792)	Vc	Bl, Me, Lo, En, Tx	dEn	Al, Ac, Ar, Ma	•	1, 2, 3, 4, 7, 8
Haemulidae	<i>Lutjanus griseus</i>	(Linnaeus, 1758)	Ph	Bl, Me, Lo, Ta, En, Tx	dEn	Al, To, Ma	•	1, 2, 3, 4, 8, 9
	<i>Ocyurus chrysurus</i>	(Bloch, 1791)	Ph	Bl, Me, Lo, Ta, En, Tx	dEn	Al, Ac, Ar, Ma	•	1, 2, 3, 4, 8, 9
	<i>Anisotremus virginicus</i>	(Linnaeus, 1758)	Ph	Bl, Me, Lo, Ta, En, Tx	dEn	Al, Ac, Ar, Ma	•	1, 2, 3, 4, 8, 9
	<i>Haemulon aurolineatum</i>	Cuvier, 1830	Ph	Bl, Me, Lo, Ta, En, Tx	dEn	Al, Ac, Ar, Ma	•	1, 2, 3, 4, 8, 9
	<i>Haemulon plumierii</i>	(Lacepède, 1801)	Ph	Bl, Me, Lo, Ta, En, Tx	•	Al, Ac, Ar, Ma	•	1, 2, 3, 4, 7, 8, 9
Sparidae	<i>Calamus</i> sp.		Ph	Bl, Me, Lo, Ta, En, Tx	dEn	Al, Ma	•	1, 2, 4, 8, 9
Scianidae	<i>Equetus lanceolatus</i>	(Linnaeus, 1758)	Ph	Lo, Tx	dEn	Ma	•	1, 2, 4, 8, 9
	<i>Pareques umbrosus</i>	(Jordan & Eigenmann, 1889)	Ph	En	•	Al, Ma	•	1, 2, 4, 8, 9
Chaetodontidae	<i>Chaetodon ocellatus</i>	Bloch, 1787	Ph	Bl, Me, Lo, Ta, En, Tx	dEn	Al, To, Ma	•	1, 2, 3, 4, 7, 8, 9
Pomacanthidae	<i>Holacanthus bermudensis</i>	Goode, 1876	Ph	Bl, Me, Lo, En, Tx	•	Al, Ma	•	1, 2, 4, 8, 9
	<i>Holacanthus ciliaris</i>	(Linnaeus, 1758)	Vc	Bl, Me, Lo, Tx	dEn	Al, Ma	•	1, 2, 4, 7, 8
	<i>Pomacanthus arcuatus</i>	(Linnaeus, 1758)	Ph		dEn	Al, Ma	•	2, 4, 8, 9
Pomacentridae	<i>Abudefduf saxatilis</i>	(Linnaeus 1758)	Ph	Bl, Me, Lo, Ta, En, Tx	dEn	Al, Ac, Ar, To, Ma	•	1, 2, 3, 4, 8, 9
	<i>Stegastes variabilis</i>	(Castelnau, 1855)	Ph	Bl, Me, Lo, Ta, En, Tx	dEn	Al, Ac, Ar, To, Ma	•	1, 2, 3, 4, 8, 9

Kyphosidae	<i>Kyphosus sectatrix</i>	(Linnaeus 1758)	Vc	Bl, Lo, Ta, Tx	dEn	Al, To, Ma	•	1, 2, 3, 4, 7, 8
Labridae	<i>Halichoeres</i> sp.		Vc	Bl, Me, Lo, Ta, En, Tx	dEn	Al, Ac, Ar, To, Ma	•	1, 2, 3, 4, 7, 8
	<i>Lachnolaimus maximus</i>	(Walbaum, 1792)	Ph	Bl, Lo, Tx	dEn	Al, Ma	•	1, 2, 4, 8, 9
	<i>Thalassoma bifasciatum</i>	(Bloch, 1791)	Vc	Bl, Me, Lo, Ta, En, Tx	dEn	Al, Ac, Ar, To, Ma	•	1, 2, 3, 4, 7, 8
Scaridae	<i>Scarus coeruleus</i>	(Edwards, 1771)	Ph	Me, Lo, Ta	dEn	Al, Ac, Ar, Ma	•	1, 2, 3, 4, 8, 9
	<i>Sparisoma aurofrenatum</i>	(Valenciennes, 1840)	Ph	Bl, Me, Lo, Ta, En, Tx	•	Al, Ma	•	1, 2, 4, 8, 9
	<i>Sparisoma rubripinne</i>	(Valenciennes, 1840)	Ph	Bl, Me, Lo, Ta, En, Tx	dEn	Al, To, Ma	•	1, 2, 3, 4, 8, 9
	<i>Sparisoma viride</i>	(Bonnaterre, 1788)	Ph	Bl, Me, Lo, Ta, En, Tx	dEn	Al, Ac, Ar, To, Ma	•	1, 2, 3, 4, 8, 9
Labrisomidae	<i>Malacoctenus triangulatus</i>	Springer, 1959	C	Bl, Me, Lo, Ta, En, Tx	•	Al, Ma	•	1, 2, 4, 8, 9
Blennidae	<i>Parablennius marmoreus</i>	(Poey, 1876)	C	Bl, Me, Lo, En, Tx	dEn	Al, Ma		1, 2, 4, 9
Gobiidae	<i>Coryphopterus dicrus</i>	Böhlke & Robins, 1960	C	Lo	•	Al, Ma	•	1, 2, 4, 8, 9
	<i>Coryphopterus glaucofraenum</i>	Gill, 1863	C	Bl, Me, Lo, Ta, En, Tx	•	Al, Ma	•	1, 2, 4, 8, 9
	<i>Elacatinus oceanops</i>	Jordan, 1904	C, Ph	Me, Lo, Ta, En, Tx	•	Al, Ma	•	1, 2, 4, 8, 9
	<i>Elacatinus xanthiprora</i>	(Böhlke & Robins, 1968)	C			Al, Ma		4, 9
	<i>Tigrigobius macrodon</i> Syn. <i>Elacatinus macrodon</i> <i>Gobiosoma macrodon</i>	(Beebe & Tee-Van, 1928) (Beebe & Tee-Van, 1928) Beebe & Tee-Van, 1928	Vc	Lo		Ma		1, 9
Microdesmidae	<i>Ptereleotris calliura</i>	(Jordan & Gilbert, 1882)	Ph	Tx		Al, Ma		1, 4, 9
Ephippidae	<i>Chaetodipterus faber</i>	(Broussonet, 1782)	Vc	Lo, Ta, Tx	•	Ma	•	1, 2, 7, 8

Acanthuridae	<i>Acanthurus tractus</i> Syn. <i>Acanthurus bahianus</i>	Poey, 1860 Castelnau, 1855	Vc	Bl, Me, Lo, Ta, En, Tx	dEn	Al, Ac, Ar, To, Ma	•	1, 2, 3, 4, 7, 8
	<i>Acanthurus coeruleus</i>	Bloch & Schneider, 1801	Ph	Bl, Me, Lo, Ta, En, Tx	dEn	Al, Ac, Ar, To, Ma	•	1, 2, 3, 4, 8, 9
Sphyraenidae	<i>Sphyraena barracuda</i>	(Edwards, 1771)	Ph	Bl, Lo, Ta, En, Tx	dEn	Al, Ma	•	1, 2, 4, 8, 9
Scombridae	<i>Scomberomorus maculatus</i>	(Mitchill, 1815)	Ph		dEn	Al, Ma		2, 4, 9
Monacanthidae	<i>Aluterus scriptus</i>	(Osbeck, 1765)	Ph	Lo, Tx	dEn	Al, Ma	•	1, 2, 4, 8, 9

The species composition found at Madagascar Reef was a mixture of species from other reef systems within the Mexican Atlantic (Figs 3, 4, 5). Among the species found at Madagascar Reef, 40 (74%) are registered for all of the reef systems of the Mexican Atlantic. The remaining 14 species (26%) are absent in at least one reef system. Madagascar Reef shared 45 (83%) species with TRS (González-Gándara et al. 2013), 48 (89%) with VRS (Del Moral Flores et al. 2013), 50 (91%) with Alacranes Reef (González-Gándara and Arias-González 2001), 24 (46%) with Arcas, Arenas and Triangulo Oeste reefs in the CB (Tunnell Jr et al. 2007) and 45 (85%) species with the Mexican Caribbean reefs (Schmitter-Soto et al. 2000) (Table 1, Fig. 6). *Mycteroperca microlepis* is shared only with the TRS and VRS and *Astrapogon stellatus* and *Hypoplectrus ecosur* are only shared with the Caribbean. Finally, *Elacatinus xanthiprora* is registered only in the CB and *Sanopus reticulatus* only in Madagascar reef (Table 1).

The species richness at Madagascar Reef is similar to other reefs in the CB, but lower than richness values reported for reefs in the VRS and TRS (Fig. 7). Of the four reefs in the CB with ichthyological information, three present lower species richness than Madagascar Reef. Cayos Arcas and Arenas have 37 species registered, whereas Triangulos Oeste has 52 (Tunnell Jr et al. 2007). Only Alacranes reef surpasses these numbers with 294 species (González-Gándara and Arias-González 2001). All the reefs in the TRS present higher richness. For example, Medio Reef has the lowest with 83 and Lobos Reef has the highest with 248 species, while each of the remaining reefs have approximately 100 species (González-Gándara et al. 2013). Similarly, Enmedio Reef in the SAV has 145 species (Tunnell Jr et al. 2007).





Figure 3.

Images of some fish species recorded from Madagascar Reef.

a: *Aluterus scriptus*

b: *Lachnolaimus maximus*

c: *Pomacanthus arcuatus*

d: *Epinephelus morio*

e: *Scarus coeruleus*

f: *Anisotremus virginicus*




Figure 4.

Images of some fish species recorded from Madagascar Reef.

- a: *Scomberomorus maculatus*
- b: *Sphyraena barracuda*
- c: *Gymnothorax funebris*
- d: *Epinephelus adscensionis*
- e: *Holocentrus adscensionis*
- f: *Sparisoma viride* and *Echeneis* sp.



Figure 5.

Images of some fish species recorded from Madagascar Reef.

- a: *Hypoplectrus ecosur*
- b: *Equetus lanceolatus*
- c: *Chaetodon ocellatus*
- d: *Stegastes variabilis*
- e: *Scorpaena plumieri*
- f: *Haemulon plumierii*



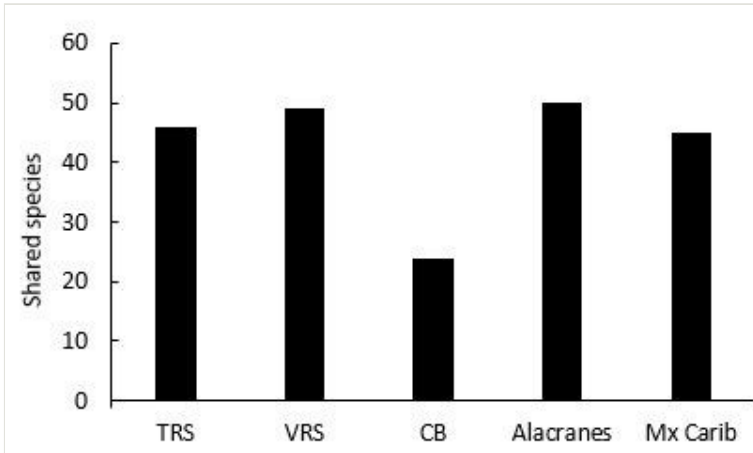


Figure 6. Number of species shared between Madagascar Reef and the reef systems of the Mexican Atlantic. TRS: Tuxpan Reef System; VRS: Veracruz Reef System; CB: Campeche Bank; Mx Carib: Mexican Caribbean. (Suppl. material 1).

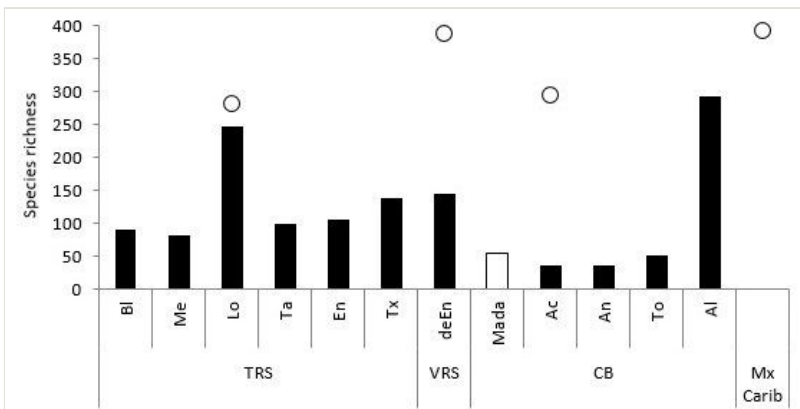


Figure 7. Species richness of coral reefs of the Gulf of Mexico and Mexican Caribbean (Mx Carib). Species number by individual reefs (bars) and reef systems (circles). Reef abbreviations: **TRS**: Tuxpan Reef System, BI: Blanquilla, Me: Medio, Lo: Lobos, Ta: Tanhuijo, En: Enmedio, Tx: Tuxpan; **VRS**: Veracruz Reef System: deEn: De Enmedio; **CB**: Campeche Bank, Mada: Madagascar, Ac: Arcas, An: Arenas, To: Triangulo Oeste, Al: Alacranes. References: TRS: González-Gándara et al. 2013. VRS: Del Moral Flores et al. 2013; Tunnell Jr et al. 2007. CB: Tunnell Jr et al. 2007; Martínez de la Portilla 2008; and this work. Mexican Caribbean: Schmitter-Soto et al. 2000. (Suppl. material 2).

The estimation of the species richness through the species accumulation curve clearly shows that the list of species presented here is not an exhaustive compendium of the species inhabiting this reef and that more species remain undiscovered (Fig. 8). With only three sampling campaigns comprising about 15 surveys (including Martínez de la Portilla

(2008)) Madagascar Reef presented about 1/7 of the reef fish species in the Gulf of Mexico (376 species) (Withers and Tunnell Jr 2007). This numbers are lower than other better studied reefs but still quite significant given the low coral cover in the reef (Zarco-Perelló et al. 2013). The implementation of more studies at Madagascar Reef and other reefs in the CB not only would probably increase its species richness, reflecting the fish biodiversity of nearby hotspots such as Alacranes Reef (González-Gandara and Arias-González 2001) and the Caribbean (Schmitter-Soto et al. 2000) but also has the potential to extend distribution ranges of species from the Gulf of Mexico and Caribbean by finding new species records in this region, as was the case in the present study.

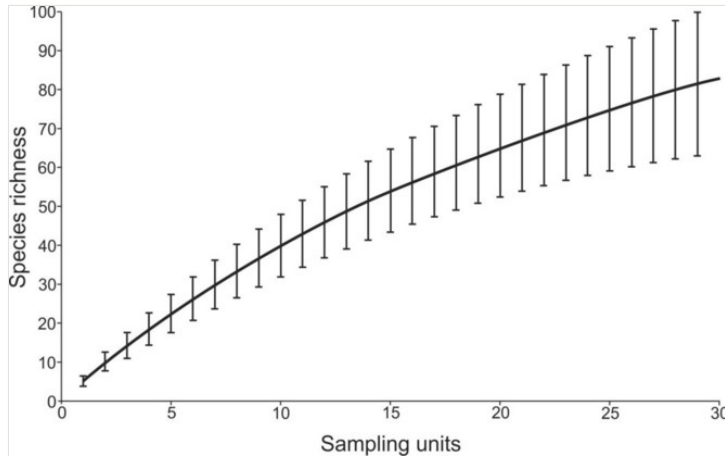


Figure 8.

Fish species accumulation curve for Madagascar Reef. Calculated using sample-based incidence data with the software EstimateS v9 (<http://purl.oclc.org/estimates>) using Eq. 5 in Colwell et al. (2004) and Eq. 17 in Colwell et al. (2012) for rarefaction and Eq. 18 in Colwell et al. 2012Colwell et al. (2012) for extrapolation. Bars represent 95% confidence intervals calculated using Eq. 6 in Colwell et al. (2004) for rarefaction and Eq. 19 in Colwell et al. (2012) for extrapolation. For a full output of the analysis see Suppl. material 3.

## Acknowledgements

This study was possible through financial support from the research projects PAPIME-PE207210 and SEMARNAT-CONACyT108285, UNAM, México. Field work was possible thanks to Fernando Mex, Alfredo Gallardo and Quetzalli Hernandez. Thanks to Kate Quigley, Dr. Benjamin Victor, one anonymous reviewer and the editorial team of BDJ for all their comments that helped improve this manuscript.

## Author contributions

S.Z.P. participated in the design of the study, in the collection of samples, in the identification of species, interpretation of the data, and in the writing of the manuscript; R.M.M. participated in the design of the study, in the collection of samples and identification of species; N.S. participated in the design of the study, collection of samples and assisted in the writing of the manuscript.

## References

- Allen G (2008) Conservation hotspots of biodiversity and endemism for Indo-Pacific coral reef fishes. *Aquatic Conservation: Marine and Freshwater Ecosystems* 18 (5): 541-556. DOI: [10.1002/aqc.880](https://doi.org/10.1002/aqc.880)
- Bellwood D, Hughes T, Hoey A (2006) Sleeping functional group drives coral-reef recovery. *Current Biology* 16 (24): 2434-2439. DOI: [10.1016/j.cub.2006.10.030](https://doi.org/10.1016/j.cub.2006.10.030)
- Böhlke J, Chaplin C (1993) *Fishes of the Bahamas and adjacent tropical waters*. 2nd edition. University of Texas Press, 771 pp.
- Carpenter K (Ed.) (2002b) *The Living Marine Resources of the Western Central Atlantic. Volume 2: Bony fishes part 1 (Acipenseridae to Grammatidae)*. FAO Species Identification Guide for Fishery Purposes and American Society of Ichthyologists and Herpetologists Special Publication No. 5., 601-1374 pp. URL: <http://www.fao.org/docrep/009/y4161e/y4161e00.htm>
- Carpenter K (Ed.) (2002a) *The living marine resources of the Western Central Atlantic. Volume 3: Bony fishes part 2 (Opistognathidae to Molidae), sea turtles and marine mammals*. FAO Species Identification Guide for Fishery Purposes and American Society of Ichthyologists and Herpetologists Special Publication No. 5., 1375-2127 pp. URL: <http://www.fao.org/docrep/009/y4162e/y4162e00.htm>
- Chávez E (1994) Los recursos marinos de la Península de Yucatán. In: Yáñez-Arancibia A (Ed.) *Recursos faunísticos del litoral de la Península de Yucatán*. Universidad Autónoma de Campeche, 1-12 pp.
- Chávez H (1966) Peces colectados en el arrecife de Triángulos Oeste y en Cayo Arenas, Sonda de Campeche, México. *Acta Zoológica Mexicana* 8 (1): 1-12.
- Chávez-Hidalgo A, De la Cruz-Agüero G, Chávez E (2008) Indirect evidences on the connectivity of coral reefs of the Gulf of Mexico and the Mexican Caribbean. *Proceedings of the 11th International Coral Reef Symposium* 1: 427-430. URL: <http://www.nova.edu/ncr/11icrs/proceedings/files/m14-02.pdf>
- Colin P (2010) Fishes as living tracers of connectivity in the tropical western North Atlantic: I. Distribution of the neon gobies, genus *Elacatinus* (Pisces: Gobiidae). *Zootaxa* 2370: 36-52.
- Collette B (1983) Two new species of coral toadfishes, family Batrachoididae, genus *Sanopus*, from Yucatan, Mexico, and Belize. *Proceedings of the Biological Society of Washington* 96 (4): 719-724.

- Colwell RK, Mao CX, Chang J (2004) Interpolating, extrapolating and comparing incidence-based species accumulation curves. *Ecology* 85 (10): 2717-2727. DOI: [10.1890/03-0557](https://doi.org/10.1890/03-0557)
- Colwell RK, Chao A, Gotelli NJ, Lin S, Mao CX, Chazdon RL, Longino JT (2012) Models and estimators linking individual-based and sample-based rarefaction, extrapolation and comparison of assemblages. *Journal of Plant Ecology* 5 (1): 3-21. DOI: [10.1093/jpe/rtr044](https://doi.org/10.1093/jpe/rtr044)
- Cunha F, Rosa IL (2006) Anaesthetic effects of clove oil on seven species of tropical reef teleosts. *Journal of Fish Biology* 69 (5): 1504-1512. DOI: [10.1111/j.1095-8649.2006.01213.x](https://doi.org/10.1111/j.1095-8649.2006.01213.x)
- Del Moral Flores L, Tello-Musi J, Reyes-Bonilla H, Pérez-España H, Martínez-Pérez J, Horta-Puga G, Velazco-Mendoza LA, Álvarez del Castillo-Cárdenas PA (2013) Lista sistemática y afinidades zoogeográficas de la ictiofauna del Sistema Arrecifal Veracruzano, México. *Revista Mexicana de Biodiversidad* 84 (3): 825-846. DOI: [10.7550/rmb.34912](https://doi.org/10.7550/rmb.34912)
- Duarte J, Hermoso-Salazar M, Anker A, Simões N (2014) Eight New Records of Alpheid Shrimps (Decapoda: Caridea: Alpheidae) in the Southern Coast of Gulf of México. *Marine Biodiversity Records*: in press.
- Eschmeyer W, Fricke R (2013) Catalog of Fishes electronic version. California Academy of Sciences URL: <http://research.calacademy.org/research/ichthyology/catalog/fishcatmain.asp>
- Felder D, Camp D (2009) Gulf of Mexico: origin, waters, and biota. Volume I. Biodiversity. Texas A&M University Press, 1312 pp. URL: [http://www.tamupress.com/product/Gulf-of-Mexico-Origin-Waters-and-Biota\\_5338.aspx](http://www.tamupress.com/product/Gulf-of-Mexico-Origin-Waters-and-Biota_5338.aspx)
- Floeter SR, Rocha LA, Robertson DR, Joyeux JC, Smith-Vaniz WF, Wirtz P, Edwards AJ, Barreiros JP, Ferreira CEL, Gasparini JL, Brito A, Falcón JM, Bowen BW, Bernardi G (2008) Atlantic reef fish biogeography and evolution. *Journal of Biogeography* 35 (1): 22-47. DOI: [10.1111/j.1365-2699.2007.01790.x](https://doi.org/10.1111/j.1365-2699.2007.01790.x)
- Garduño AM, Chávez EA (2000) Fish Resource Allocation in Coral Reefs of Yucatan Peninsula. In: Munawar M, Lawrence SG, Munawar IF, Malley DF (Eds) *Aquatic Ecosystems of Mexico: Status and Scope*. Backhuys Publishers, 367–381 pp.
- González-Gandara C, Arias-González J (2001) Lista actualizada de los peces del arrecife Alacranes, Yucatán, México. *Anales del Instituto de Biología. Serie Zoológica* 72 (2): 245-258. URL: <http://www.redalyc.org/pdf/458/45872208.pdf>
- González-Gándara C, Lozano-Vilano ML, Vicencio de la Cruz F, Domínguez-Barradas C (2013) Peces del sistema arrecifal Lobos-Tuxpan, Veracruz, Mexico. *Universidad & Ciencia* 29 (2): 191-208.
- González-Muñoz R, Simões N, Tello-Musi JL, Rodríguez E (2013) Sea anemones (Cnidaria, Anthozoa, Actiniaria) from coral reefs in the southern Gulf of Mexico. *ZooKeys* 341: 77-106. DOI: [10.3897/zookeys.341.5816](https://doi.org/10.3897/zookeys.341.5816)
- Holmlund CM, Hammer M (1999) Ecosystem services generated by fish populations. *Ecological Economics* 29 (2): 253-268. DOI: [10.1016/s0921-8009\(99\)00015-4](https://doi.org/10.1016/s0921-8009(99)00015-4)

- Humann P, DeLoach N (2008) Reef fish identification: Florida, Caribbean, Bahamas. 3rd ed. New World Publications, Jacksonville, 481 pp.
- Jordán-Dahlgren E (2002) Gorgonian Distribution Patterns in Coral Reef Environments of the Gulf of Mexico: Evidence of Sporadic Ecological Connectivity? *Coral Reefs* 21 (2): 205-215.
- MacNeil M, Tyler E, Fonnesebeck C, Rushton S, Polunin N, Conroy M (2008) Accounting for detectability in reef-fish biodiversity estimates. *Marine Ecology Progress Series* 367: 249-260. DOI: [10.3354/meps07580](https://doi.org/10.3354/meps07580)
- Martínez de la Portilla G (2008) Caracterización de La ictiofauna asociada a los paisajes marinos del Puerto de Sisal, Yucatán. [Characterization of the ichthyofauna associated to the marine landscapes of the Port of Sisal, Yucatan]. Master Thesis Dissertation, CINVESTAV, IPN, Merida, 76 pp. URL: <http://sb3.csb.cinvestav.mx/uhtbin/cgiisiri/?ps=8NCGNqtPH1/CENTRAL/57580006/111/ENGLISH>
- McEachran J, Fechhelm J (1998) Fishes of the Gulf of Mexico. Vol. 1: Myxiniformes to Gasterosteiformes. University of Texas Press, 1120 pp.
- McEachran J, Fechhelm J (2006) Fishes of the Gulf of Mexico. Vol. 2: Scorpaeniformes to Tetraodontiformes. University of Texas Press, 1014 pp.
- Nelson J (2006) Fishes of the World. Fourth Edition. John Wiley & Sons, New York, 624 pp.
- Ortigosa D, Simoes N, Calado G (2013) Seaslug (Mollusca: Opisthobranchia) from Campeche Bank, Yucatan Peninsula, Mexico. *Thalassas* 29 (1): 59-75.
- Robins CR, Ray GC (1999) A Field Guide to Atlantic Coast Fishes of North America. Peterson Field Guides. Houghton Mifflin Harcourt, Boston, 368 pp.
- Sale P (2002) Coral Reef Fishes: Dynamics and Diversity in a Complex Ecosystem. Academic Press, 549 pp.
- Santana-Moreno D, DeGrave S, Simões N (2013) New Records of Caridean Shrimps (Decapoda, Caridea) from Shallow Waters along the North Yucatan Peninsula Coasts of Mexico. *Nauplius* 21 (2): 225-238. DOI: [10.1590/S0104-64972013000200009](https://doi.org/10.1590/S0104-64972013000200009)
- Schmitter-Soto JJ, Vásquez-Yeomans L, Aguilar-Perera A, Curiel-Mondragón C, Caballero-Vázquez JA (2000) Lista de Peces Marinos Del Caribe Mexicano. *Anales Del Instituto de Biología Universidad Autónoma de México. Serie Zoología* 71: 143-177.
- Taylor D, Bright TJ (1973) The distribution of heavy metals in reef-dwelling groupers in the Gulf of Mexico and Bahama islands. Texas A&M University, 249 pp. URL: [http://nsgl.gso.uri.edu/tamu/tamut73005/tamut73005\\_full.pdf](http://nsgl.gso.uri.edu/tamu/tamut73005/tamut73005_full.pdf)
- Tunnell Jr JW (2007) Research History. In: Tunnell Jr JW, Chavez EA, Withers K (Eds) *Coral Reefs of the Southern Gulf of México*. Texas A&M University Press, 5-16 pp.
- Tunnell Jr JW, Chávez EA, Withers K (2007) *Coral Reefs of the Southern Gulf of México*. Texas A&M University Press, 216 pp.
- Tuz-Sulub A, Brulé T, Cervera-Cervera K, Espinoza-Mendez JC (2006) Evidence for sexual dichromatisms in spawning aggregations of yellowfin grouper *Mycteroperca venenosa* and tiger grouper *Mycteroperca tigris* from the southern



Gulf of Mexico. *Journal of Fish Biology* 69 (6): 1744-1755. DOI: [10.1111/j.1095-8649.2006.01241.x](https://doi.org/10.1111/j.1095-8649.2006.01241.x)

- Victor B (2012) *Hypoplectrus floridae* n. sp. and *Hypoplectrus ecosur* n. sp., two new Barred Hamlets from the Gulf of Mexico (Pisces: Serranidae): more than 3% different in COI mtDNA sequence from the Caribbean *Hypoplectrus* species flock. *Journal of the Ocean Science Foundation* 5: 1-19. URL: <http://zoobank.org/DD8C89E5-B5A9-4107-8E2A-26847AD472C8>
- Villegas-Sánchez CA, España HP, Madrid RR, Monreal DS, Arias-González JE (2014) Subtle genetic connectivity between Mexican Caribbean and south-western Gulf of Mexico reefs: the case of the bicolor damselfish, *Stegastes partitus*. *Coral Reefs* 33 (1): 241-251. DOI: [10.1007/s00338-013-1083-4](https://doi.org/10.1007/s00338-013-1083-4)
- Withers K, Tunnell Jr JW (2007) Reef Biodiversity. In: Tunnell Jr JW, Chávez EA, Withers K (Eds) *Coral Reefs of the Southern Gulf of Mexico*. Texas A&M University Press, 101-128 pp.
- Zarco-Perelló S, Mascaró M, Garza-Pérez R, Simoes N (2013) Topography and Coral Community of the Sisal Reefs, Campeche Bank, Yucatán, México. *Hidrobiológica* 2321 (1): 28-41. URL: <http://www.redalyc.org/articulo.oa?id=57828350004>

## Supplementary materials

### Suppl. material 1: Fish species shared between Madagascar Reef and other Mexican Atlantic reefs and reef systems

**Authors:** Salvador Zarco-Perello

**Data type:** Spreadsheet

**Brief description:** Information of the fish species found in Madagascar Reef that are present/absent in other Mexican Atlantic reefs

**Filename:** Figure 6. Shared Species.csv - [Download file](#) (1.87 kb)

### Suppl. material 2: Fish species richness of coral reefs of the Mexican Atlantic

**Authors:** Salvador Zarco-Perello

**Data type:** Spreadsheet

**Brief description:** Species richness of coral reefs of the Gulf of Mexico and Mexican Caribbean. Species number by individual reefs and reef systems.

**Filename:** Figure 7. Species Richness.csv - [Download file](#) (731.00 bytes)

### Suppl. material 3: Species richness estimation output

**Authors:** Salvador Zarco-Perello

**Data type:** text

**Filename:** SpeciesRichnessEstimation.txt - [Download file](#) (9.10 kb)