



The observation records from whale and dolphin watching inshore of Hualien, eastern Taiwan

Chieh-Hsi Hu[‡], Hsin Yi Yu[‡], Daphne Z. Hoh[§], Dong Liang Lin[‡]

[‡] Kuroshio Ocean Education Foundation, Hualien County, Taiwan

[§] Taiwan Biodiversity Information Facility, Biodiversity Research Centre, Academia Sinica, Taipei, Taiwan

Corresponding author: Chieh-Hsi Hu (huijexi1998@gmail.com)

Academic editor: Vijay Barve

Received: 17 Jul 2023 | Accepted: 17 Sep 2023 | Published: 28 Sep 2023

Citation: Hu C-H, Yu HY, Hoh DZ, Lin DL (2023) The observation records from whale and dolphin watching inshore of Hualien, eastern Taiwan. Biodiversity Data Journal 11: e109649.

<https://doi.org/10.3897/BDJ.11.e109649>

Abstract

Background

The eastern waters of Taiwan have been lacking baseline and research data for several years. This study was initiated by [Kuroshio Ocean Education Foundation \(KOEf\)](#) in collaboration with the [Turumuan whale-watching company](#) since 1998, collecting long-term ecological data for cetaceans in the inshore of Hualien, eastern Taiwan. [This dataset](#) includes 10,675 records of cetacean sightings from June 1998 to December 2021. Collection of cetacean sighting records was paused for one year in 2001 due to budgetary reasons. All of the sighting records were collected by whale-watching boat guides that were trained by KOEF. Following a standardised protocol, guides used a handheld GPS device and cetacean sighting record sheets to document information about the cetacean species identification, location, time, number of individuals, the presence of mother-calf pairs and mixed-species groups and other states of each sighting during a whale-watching tour. The collection of citizen-science data during this period has significantly advanced Taiwan's cetacean baseline data in the study area. Additionally, we make data available to the public in the form of citizen-science, making a substantial contribution to the advancement of ocean scientific research. We have published the dataset on Global Biodiversity Information Facility, allowing users around the world to download the dataset.

New information

This is currently the largest dataset of cetacean sighting records in Taiwan (last updated on 2023-09-05). We have also recorded several species on the International Union for Conservation of Nature (IUCN) Red List categorised as "Data Deficient" during our survey inshore of Hualien, eastern Taiwan, including Ginkgo-toothed beaked whales (*Mesoplodon ginkgodens* Nishiwaki & Kamiya, 1958), Omura's whales (*Balaenoptera omurai* Wada, Oishi & Yamada, 2003) and killer whales (*Orcinus orca* (Linnaeus, 1758)). There are also sperm whales (*Physeter macrocephalus* Linnaeus, 1758), categorised as "Vulnerable" in the IUCN Red List and false killer whales (*Pseudorca crassidens* (Owen, 1846)), categorised as "Near Threatened". This study is also the first and only long-term study that has documented cetaceans in the study area.

Keywords

sighting data, citizen-science, whale-watching tour, cetacean

Introduction

In 1978, the International Whaling Commission began tightening whaling restrictions and exerting pressure on Taiwan (Cheung 2023). In 1990, a non-governmental conservation organisation named Earth Trust filmed a dolphin-hunting event in Penghu, an outlying islet of Taiwan and subsequently screened the video in the United States. This incident caused substantial international pressure, leading to the protection of cetaceans in Taiwan in August of the same year and marked the beginning of increased research efforts on cetacean baseline data (Chou 2004). Due to the high cost of marine surveys, much of the ocean data collection today is done through Observation Platforms of Opportunity like ferries and whale-watching boats (Kiszka et al. 2007). The whale-watching industry in Taiwan began in 1997 and there are about 20 whale-watching companies today. Since 1998, we began collaborating with the Turumoan whale-watching company and each boat sent out for whale-watching was accompanied by Kuroshio Ocean Education Foundation (KOEf)'s guides. These guides are trained by cetacean experts on species identification, data collection and conducting outreach during the tour. In recent years, the cetacean sighting data have increased due to the growing participation of individuals in whale-watching activities and the increasing number of guides joining KOEF.

Cetaceans are marine mammals that play crucial roles in marine ecosystems with their diverse range of ecological functions, including being apex predators and serving as nutrient vectors. Cetaceans are vital to the functioning and stability of marine ecosystems, in which their species diversity and population status are essential indicators of overall marine health (Azzellino et al. 2014). Long-term monitoring data from citizen sources can be a straightforward tool for gaining a deeper understanding of biodiversity and how the growing human maritime activities are increasing the pressure on cetaceans (Azzellino et

al. 2017, Coché et al. 2021, Global Biodiversity Information Facility 2023). According to past cetacean sighting and stranding records, there are approximately 30 species of cetaceans recorded in Taiwan (Chou 2004, Li et al. 2021). This dataset represents the first recorded long-term cetacean observation in Taiwan, which contains data on 20 different species (Fig. 1). By publishing this dataset (Yu and Hu 2023), we aim to assist research on richness, diversity, distribution and habitat preferences at different spatiotemporal scales, while minimising the need for duplicating research and speeding up scientific progress (European Commission 2012, Vinding et al. 2015, European Commission et al. 2020, Garcia-Cegarra et al. 2021, Gonzalez Garcia et al. 2022).




Figure 1.

Cetaceans that were categorised by IUCN as "Data Deficient", "Vulnerable" and "Near Threatened" (IUCN 2022).

a: Omura's whale (*Balaenoptera omurai* Wada, Oishi & Yamada, 2003), "Data Deficient", photo taken by Ray Chin. [doi](#)

b: Killer whales (*Orcinus orca* (Linnaeus, 1758)), "Data Deficient", photo taken by Chieh-Hsi Hu. [doi](#)

c: Sperm whale (*Physeter macrocephalus* Linnaeus, 1758), "Vulnerable", photo taken by Ray Chin. [doi](#)

d: False killer whale (*Pseudorca crassidens* (Owen, 1846)), "Near Threatened", photo taken by Captain Wen-Lung Jiang. [doi](#)

Sampling methods

Sampling description: For each whale-watching tour, each ship accommodates one guide trained by KOEF's cetacean experts to record cetacean sightings (approximately 70% of

our guides have three or more years of experience in detecting and identifying cetaceans, last updated on 2023-09-05). The boat follows a random path until cetaceans are detected and sometimes we also receive sighting reports from other whale-watching boats. While observing cetaceans, the guide documents the location and time of each sighting with a hand-held GPS device (Garmin GPSMAP 64st), identifies the cetacean species, estimates the number of individuals and confirms the presence of mother-calf pairs and mixed-species groups in the vicinity. Upon returning, the guide fills in the cetacean record sheet, which contains fields included in the Global Biodiversity Information Facility (GBIF) dataset. To avoid collecting duplicate sighting data, when there are trips with more than one vessel in the same area, only the data of one ship is recorded within the same trip. Trained volunteers subsequently input the data into a computer for digital storage. Most whale-watching tours are divided into five time periods: 6 am (on average 2 trips per month), 8 am (on average 8 trips per month), 10 am (on average 6 trips per month), 2 pm (on average 6 trips per month) and 4 pm (on average 4 trips per month), each trip is approximately 1.5 to 2.0 hours long; there are an average of 26 trips per month (Fig. 2).



Figure 2. [doi](#)

Whale-watching boat of the Turumoan whale-watching company, photo taken by Chieh-Hsi Hu.

Quality control: Following electronic data entry, the records undergo a rigorous data cleaning process by a biologically-trained cetacean researcher of KOEF. All the scientific names of cetaceans are validated by the NomenMatch tool, which compares the names to the taxonomy backbones of GBIF, Catalogue of Life, Taiwan Catalogue of Life and Taiwan Biodiversity Network (Mai 2023) before they are added to the database. Geolocations are

transformed into decimal degrees and verified by the Geographic Information System QGIS 3.10 (long-term release) software (QGIS.org 2019).

Step description: Citizen scientists' training

KOEF's training for new guides is a 15-week course that combines onboard internships and practices with indoor training by cetacean experts to enhance citizen scientists' professional abilities to identify different cetacean species, estimate the cetacean group size, understand the definitions of the various terms on cetacean sighting record sheets and use the handheld GPS (Garmin GPSMAP 64st). Through two stages of evaluation, it ensures that all guides that pass the training possess sufficient skills for being citizen scientists and follow a standardised protocol.

Data collection

1. While leaving Hualien port, the guide records the departure time using a hand-held GPS (Garmin GPSMAP 64st).
2. The boat follows a random path until cetaceans are detected and sometimes we also receive sighting reports from other whale-watching boats. When cetaceans appear, the ship slowly approaches. The guide then marks the location and time with a hand-held GPS, identifies the cetacean species, estimates the number of individuals and confirms the presence of mother-calf pairs and mixed-species groups in the vicinity. The average speed of the ship is approximately 3-4 knots while it is close to the cetaceans and the average time the vessel stayed with each species is approximately 15 minutes.
3. When leaving the cetaceans, the guide marks the leaving time with a hand-held GPS. When entering the port, the guide uses the GPS to mark the arrival time. Apart from the spatiotemporal information, which is recorded through the hand-held GPS, the guide remembers all the other information until returning to the whale-watching company.
4. After returning to the whale-watching company, the guide fills in the cetacean record sheet, which contains fields included in the GBIF dataset.

Data transcription:

The cetacean record sheets are organised once a month and the information on the data sheets are entered into an Excel spreadsheet file by trained interns, volunteers and guides of KOEF.

Open data preparation

Before uploading data to GBIF, we use a Darwin Core quick reference guide (Darwin Core Maintenance Group 2021) to match each type of record in our dataset and convert each column's data following the Darwin Core Standard. After data formatting, the dataset is categorised into core and extension files. We use the GBIF data validator (Global Biodiversity Information Facility 2017) to determine potential issues and the data correcting process is completed and verified by a biologically-trained cetacean researcher of KOEF. If

the identification of uncertain cetaceans lacks identification by description or photographic evidence, their species identification will be annotated as uncertain and will be excluded from this dataset.

Geographic coverage

Description: All of the sighting data were collected inshore of Hualien, eastern Taiwan (Fig. 3). Cetacean sighting records are all within an approximate range of 20 kilometres from Hualien Port, following the max speed of the vessels (10 to 12 knots) and the duration of whale-watching tours (1.5 to 2.0 hours).

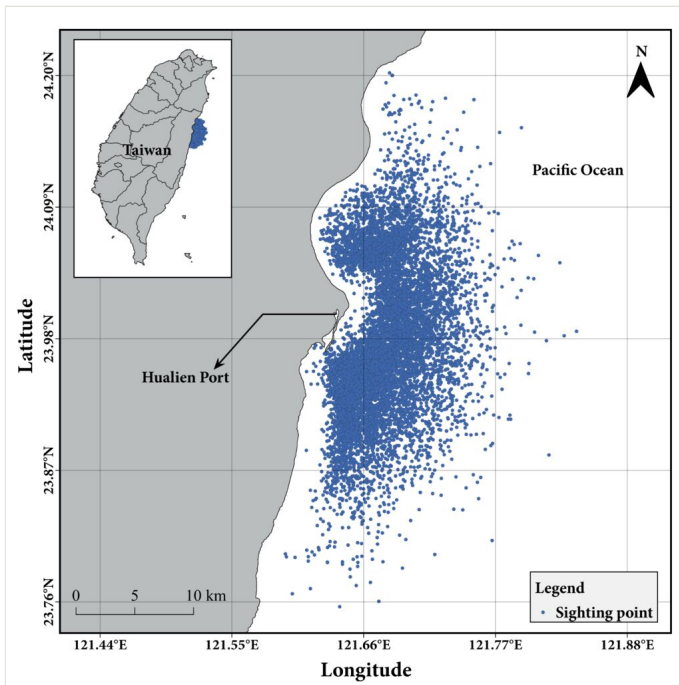


Figure 3. [doi](#)

Sighting points of cetaceans inshore of Hualien, eastern Taiwan ($n = 9,810$; 91.9% of all sighting records are with coordinates). The map was plotted by using QGIS 3.10 (long-term release) software (QGIS.org 2019).

Coordinates: 23.6° N and 24.3° N Latitude; 121.5° E and 121.9° E Longitude.

Taxonomic coverage

Description: This dataset contains 10,675 cetacean sighting records covering 20 different species, from which 41 records were identified up to the genus level, which is *Kogia* Gray, 1846 and 31 records were identified up to the family level, which is Hyperoodontidae

(Ziphiidae) (Fig. 4). In addition, six to 10 different species of cetaceans were observed each year, most of which were small to medium-sized odontocetes like the spinner dolphin (*Stenella longirostris* (Gray, 1828)) and Risso's dolphin (*Grampus griseus* (G.Cuvier, 1812)) (Fig. 5). This dataset has achieved a higher record number for some species. For instance, in the case of the spinner dolphin, this dataset currently has the highest number of records amongst all datasets in GBIF and, for Risso's dolphin, it ranks fourth (last updated on 2023-09-05).

No.	Vernacular Name	Scientific Name	1998	1999	2000	2001	2002	2003	2004	2005	2006	2007	2008	2009	2010	2011	2012	2013	2014	2015	2016	2017	2018	2019	2020	2021	total
1	Spinner dolphin	<i>Stenella longirostris</i> (Gray, 1828)	75	118	158	83	102	68	38	100	123	139	167	183	118	132	242	269	335	203	512	312	529	354	194	5,183	
2	Risso's dolphin	<i>Grampus griseus</i> (G.Cuvier, 1812)	93	117	146	66	56	31	8	27	96	84	74	143	84	51	144	93	101	365	174	244	232	205	128	2,762	
3	Pantropical spotted dolphin	<i>Stenella attenuata</i> (Gray, 1846)	52	29	55	61	30	18	21	16	47	30	38	55	32	29	40	28	23	56	117	96	113	72	30	1,088	
4	Fraser's dolphin	<i>Lagenorhynchus borealis</i> Fraser, 1956	28	20	38	23	8	5	1	16	18	26	19	18	11	17	25	24	18	63	43	34	59	43	22	579	
5	Common bottlenose dolphin	<i>Tursiops truncatus</i> (Montagu, 1821)	8	7	19	10	15	3	4	9	23	16	11	16	5	5	10	26	16	15	22	33	34	42	26	375	
6	Spinner whale	<i>Physeter macrocephalus</i> Linnaeus, 1758	2	2	4	13	1	5	5	11	3	3	2	6	7	6	33	20	20	20	18	17	3	186			
7	Short-finned pilot whale	<i>Ziphiocidus macrorhynchus</i> Gray, 1846	4	2	2	6	6	4	1	8	17	1	4	16	17	22	13	18	10	4	153						
8	Falke killer whale	<i>Pseudorca crassidens</i> (Owen, 1846)	7	4	8	2	1	3	5	3	1	3	9	2	4	6	6	11	2	5	9	10	8	13	6	128	
9	Dwarf sperm whale	<i>Kogia sima</i> (Owen, 1866)																			15	8	23	7	4	59	
10	Cuvier's beaked whale	<i>Ziphius cavirostris</i> G.Cuvier, 1823																			4	5	8	7	5	30	
11	Pygmy killer whale	<i>Forena attenuata</i> Gray, 1874																			2	2	3	3	1	13	
12	Melono-headed whale	<i>Pipunculocetus hetero</i> (Gray, 1846)	1	1	1	1															2	2				12	
13	Omura's whale	<i>Balaenoptera omurai</i> Wada, Oishi & Yamada, 2003																			2	2				9	
14	Humpback whale	<i>Megaptera novaeangliae</i> (Brisson, 1781)																				1	1	3	1	6	
15	Killer whale	<i>Orcinus orca</i> (Linnaeus, 1758)																								5	
16	Common dolphin	<i>Delphinus delphis</i> Linnaeus, 1758	1																							4	
17	Pygmy sperm whale	<i>Kogia breviceps</i> (Blainville, 1838)																								4	
18	Cinkgo-toothed beaked whale	<i>Mesoplodon ginkgoensis</i> Nishiwaki & Kamiya, 1958																				1	1	2		4	
19	Rough-toothed dolphin	<i>Steno bredalensis</i> (Lesson, 1828)																								3	
20	Hector's whale	<i>Balaenoptera hectori</i> Anderson, 1979																								1	
21	Kogia	<i>Kogia</i> Gray, 1846				3		4	2	4		2	2	1	5		6	2	5	5						41	
22	Ziphiidae	Hyperoodontidae	1																							31	
total			265	301	431	0	253	259	133	83	192	354	317	323	431	266	267	481	609	528	1,100	940	1,019	1,024	769	420	10,623

Figure 4. [doi](#)

List of observed cetacean species in this dataset from 1998 to 2021. Prior to 2015, beaked whales were only recorded at the family level: Hyperoodontidae (Ziphiidae) and both dwarf sperm whale (*Kogia sima* (Owen, 1866)) and pygmy sperm whale (*Kogia breviceps* (Blainville, 1838)) were mostly recorded at the genus level: *Kogia* Gray, 1846.




Figure 5.

The most commonly seen species of cetaceans in whale-watching tours inshore of Hualien, eastern Taiwan.

a: Spinner dolphin (*Stenella longirostris* (Gray, 1828)), photo taken by Chieh-Hsi Hu. [doi](#)

b: Risso's dolphin (*Grampus griseus* (G.Cuvier, 1812)), photo taken by Captain Wen-Lung Jiang. [doi](#)

Taxa included:

Rank	Scientific Name
kingdom	Animalia
phylum	Chordata
class	Mammalia

order	Cetacea
family	Delphinidae
family	Hyperoodontidae
family	Kogiidae
family	Physeteridae
family	Balaenopteridae
genus	<i>Stenella</i>
genus	<i>Grampus</i>
genus	<i>Lagenodelphis</i>
genus	<i>Tursiops</i>
genus	<i>Pseudorca</i>
genus	<i>Delphinus</i>
genus	<i>Peponocephala</i>
genus	<i>Kogia</i>
genus	<i>Physeter</i>
genus	<i>Globicephala</i>
genus	<i>Megaptera</i>
genus	<i>Orcinus</i>
genus	<i>Feresa</i>
genus	<i>Balaenoptera</i>
genus	<i>Ziphius</i>
genus	<i>Mesoplodon</i>
genus	<i>Steno</i>

Temporal coverage

Data range: 1998-6-13 - 2021-12-12.

Notes: KOEF was established in April 1998 and began collecting citizen-science data in collaboration with the Turumoan whale-watching company in June of the same year. Due to budgetary reasons, cetacean sighting records were suspended for one year in 2001 (Fig. 6). Due to the growing participation of individuals in whale-watching activities, both the number of trips and sighting records reached a peak between 2016 and 2020, but in 2021, the number of sighting records decreased significantly to around 400 due to the impact of the COVID-19 pandemic on loss of tourism.

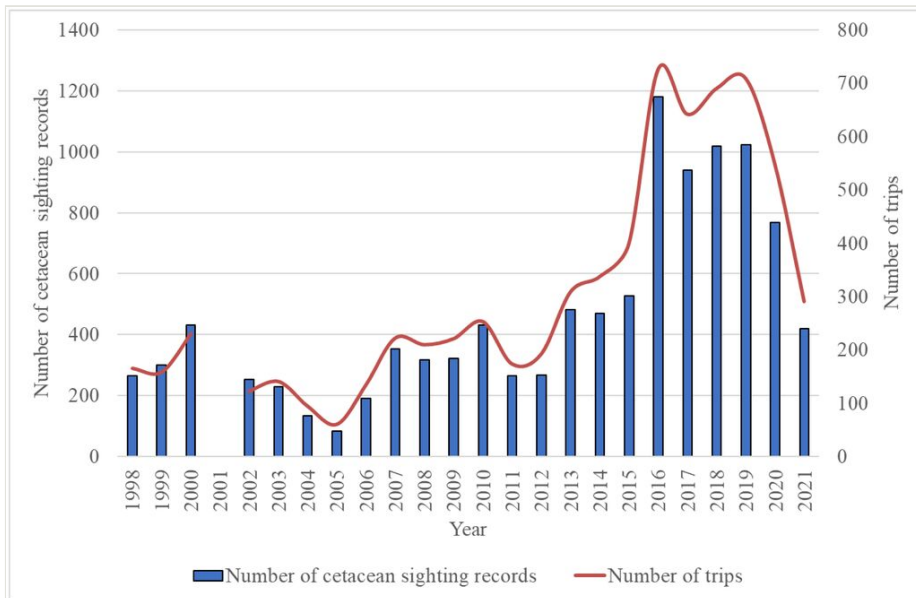


Figure 6. [doi](#)

Number of cetacean sighting records and trips across 1998 to 2021; due to budgetary reasons, cetacean sighting records were suspended for one year in 2001.

Usage licence

Usage licence: Other

IP rights notes: This dataset in the current work is licensed under a Creative Commons Attribution (CC-BY) 4.0 License. Any image materials in this data paper are licensed under the Creative Commons Attribution (CC-BY-NC) 4.0 License.

Data resources

Data package title: The observation records from whale and dolphin watching inshore of Hualien, eastern Taiwan

Resource link: <https://doi.org/10.15468/rg87xx>

Alternative identifiers: 70e66bc4-a791-44c5-9c9b-1aa32934a909, https://ipt.taibif.tw/resource?r=koef_whale_dolphin_observation

Number of data sets: 3

Data set name: Event

Data format: Darwin Core standard (DwC)

Data format version: 2022-02-02

Description: The event file is the core file of this dataset, which contains the time and location information for each sighting.

Column label	Column description
eventID	A unique identifier for the recording of a single cetacean sighting event.
eventDate	The sighting date-time of the occurrence. The time in eventDate means the start of the cetacean observation.
sampleSizeValue	The duration of each cetacean sighting event in minutes.
sampleSizeUnit	The time unit for the duration of each cetacean sighting event.
decimalLatitude	The geographic latitude (in decimal degrees, using the spatial reference system given in geodeticDatum) of the geographic centre of a Location. The location is based on the start of the cetacean observation.
decimalLongitude	The geographic longitude (in decimal degrees, using the spatial reference system given in geodeticDatum) of the geographic center of a Location. The location is based on the start of the cetacean observation.
geodeticDatum	The ellipsoid, geodetic datum or spatial reference system (SRS) upon which the geographic coordinates given in decimalLatitude and decimalLongitude were based.
country	The name of the country or major administrative unit in which the Location occurs.
countryCode	The standard code for the country in which the Location occurs.
locality	Less specific geographic information is provided in this column. Events with no geographic coordinates are recorded in general terms as "inshore of Hualien".

Data set name: Occurrence

Data format: Darwin Core standard (DwC)

Data format version: 2022-02-02

Description: Occurrence is an extension file of this dataset that includes Detailed information about species sighted. The records with occurrenceStatus as "absent" are not included in this dataset.

Column label	Column description
eventID	A unique identifier for the recording of a single cetacean sighting event.
type	The nature or genre of the resource.
basisOfRecord	The specific nature of the data record.
occurrenceID	An identifier for the Occurrence (as opposed to a particular digital record of the occurrence).

eventDate	The sighting date-time of the occurrence. The time in eventDate means the start of the cetacean observation.
occurrenceStatus	A statement about the presence or absence of a Taxon at a Location.
scientificName	The full scientific name.
kingdom	The full scientific name of the kingdom in which the taxon is classified.
phylum	The full scientific name of the phylum or division in which the taxon is classified.
class	The full scientific name of the class in which the taxon is classified.
order	The full scientific name of the order in which the taxon is classified.
family	The full scientific name of the family in which the taxon is classified.
genus	The full scientific name of the genus in which the taxon is classified.
taxonRank	The taxonomic rank of the most specific name in the scientificName.
vernacularName	A common or vernacular name.
individualCount	The number of individuals present at the time of the Occurrence.

Data set name: MeasurementOrFacts

Data format: Darwin Core standard (DwC)

Data format version: 2022-02-02

Description: MeasurementOrFact is an extension file of this dataset that contains data that are not defined by the Darwin Core standard (DwC), but present in the cetacean sighting records. For details of MeasurementOrFact field items and corresponding data descriptions, see Suppl. material 1.

Column label	Column description
eventID	A unique identifier for the recording of a single cetacean sighting event.
measurementID	An identifier for the MeasurementOrFact (information pertaining to measurements, facts, characteristics or assertions). May be a global unique identifier or an identifier specific to the dataset.
measurementType	The nature of the measurement, fact, characteristic or assertion. See Suppl. Material 1 for a detailed description of each field.
measurementValue	The value of the measurement, fact, characteristic or assertion.
measurementMethod	A description of, or reference to (publication, URI), the method or protocol used to determine the measurement, fact, characteristic or assertion.

Additional information

To provide users of this dataset with a better understanding of its details, this section shows some limitations and additional information associated with the use of this dataset:

1. Cetacean sightings may be recorded repeatedly during different time slots within various trips on the same day.
2. Cetaceans in mixed-species groups will have their own separate sighting records. For example, when Risso's dolphins (*Grampus griseus* (G.Cuvier, 1812)) mix with Fraser's dolphins (*Lagenodelphis hosei* Fraser, 1956), there will be two entries: one for Risso's dolphins mixed with Fraser's dolphins and another for Fraser's dolphins mixed with Risso's dolphins. Both records will be documented according to the data included in the GBIF dataset.
3. The reason why cetacean sighting data is primarily collected during the spring and summer (March to August) is that the sea conditions around the inshore of Hualien are often better in these two seasons. This allows for more opportunities to collect data; whale-watching boats are often suspended in autumn and winter (September to February) due to the northeast monsoon, so the amount of data collected is much less than in spring and summer.
4. Since 2016, the Turumoan whale-watching company has adjusted the time of whale-watching tours from the previous 2 to 2.5 hours to 1.5 to 2 hours; therefore, the geographic coverage of cetacean sighting records became smaller after 2016 compared with the data collected in earlier years.

Acknowledgements

We thank all the guides of KOEF who have been continuously collecting data and KOEF's partner, Turumoan whale-watching company, for supporting us for over two decades. We thank the maintainers and curators of the database throughout the years, as well as all those who have supported KOEF through donations and assistance, enabling us to continue devoting our efforts to the ocean environment. We thank all the interns, volunteers and guides of KOEF who helped transcribe the datasheet into this dataset. We thank Captain Wen-Lung Jiang and [Ray Chin](#) for providing us with image materials for this data paper. The publication of this data paper was supported by Taiwan Biodiversity Information Facility and National Science and Technology Council, Taiwan.

Author contributions

HYY conceived the study and designed the scientific protocol; CHH, HYY and DLL wrote the paper and prepared the figures; CHH performed data curation; DZH assisted throughout the data management process; all authors approved the final manuscript.

References

- Azzellino A, Fossi MC, Gaspari S, Lanfredi C, Lauriano G, Marsili L, Panigada S, Podestà M (2014) An index based on the biodiversity of cetacean species to assess the environmental status of marine ecosystems. *Marine Environmental Research* 100: 94-111. <https://doi.org/10.1016/j.marenvres.2014.06.003>
- Azzellino A, Airoldi S, Lanfredi C, Podestà M, Zanardelli M (2017) Cetacean response to environmental and anthropogenic drivers of change: Results of a 25-year distribution study in the northwestern Mediterranean Sea. *Deep Sea Research Part II: Topical Studies in Oceanography* 146: 104-117. <https://doi.org/10.1016/j.dsr2.2017.02.004>
- Cheung H (2023) Taiwan in Time: From whaling to whale watching. <https://www.taipeitimes.com/News/feat/archives/2023/02/26/2003795049>. Accessed on: 2023-7-10.
- Chou L (2004) History of the marine mammal study in Taiwan. *Proceedings of the 5th and 6th Symposia on Collection Building and Natural History Studies in Asia and the Pacific Rim*. National Science Museum Monographs 24: 129-138.
- Coché L, Arnaud E, Bouveret L, David R, Foulquier E, Gandilhon N, Jeannesson E, Le Bras Y, Lerigoleur E, Lopez PJ, Madon B, Sananikone J, Sèbe M, Le Berre I, Jung J (2021) Kakila database: Towards a FAIR community approved database of cetacean presence in the waters of the Guadeloupe Archipelago, based on citizen science. *Biodiversity Data Journal* 9: e69022. <https://doi.org/10.3897/BDJ.9.e69022>
- Darwin Core Maintenance Group (2021) List of Darwin Core terms. *Biodiversity Information Standards (TDWG)*. <http://rs.tdwg.org/dwc/doc/list/>. Accessed on: 2023-2-10.
- European Commission (2012) Commission recommendation of 17 July 2012 on access to and preservation of scientific information. *Official Journal of the European Union, Legislation* 194: 39-43. URL: <http://data.europa.eu/eli/reco/2012/417/oj>
- European Commission, Directorate-General for Research and Innovation, Keesenberg R, Tsoukala V, Barbarossa E (2020) Access to and preservation of scientific information in Europe report on the implementation of Commission recommendation C(2018)2375 final. *Publications Office* <https://doi.org/10.2777/950244>
- Garcia-Cegarra A, Toro F, Gonzalez-Borasca V (2021) Citizen science as a tool to assess cetacean diversity in the Atacama Desert coast. *Ocean & Coastal Management* 213 <https://doi.org/10.1016/j.ocecoaman.2021.105858>
- Global Biodiversity Information Facility (2017) GBIF data validator. <https://www.gbif.org/tools/data-validator>. Accessed on: 2023-2-10.
- Global Biodiversity Information Facility (2023) <https://www.gbif.org/>. Accessed on: 2023-7-10.
- Gonzalez Garcia L, Fernandez M, Azevedo J (2022) Long term ecological data series in cetaceans: essential but challenging! *Zenodo* <https://doi.org/10.5281/zenodo.6497098>
- IUCN (2022) The IUCN Red List of threatened species. Version 2022-2. <https://www.iucnredlist.org>. Accessed on: 2023-7-10.
- Kiszka J, Macleod K, Canneyt OV, Walker D, Ridoux V (2007) Distribution, encounter rates, and habitat characteristics of toothed cetaceans in the Bay of Biscay and adjacent waters from platform-of-opportunity data. *ICES Journal of Marine Science* 64 (5): 1033-1043. <https://doi.org/10.1093/icesjms/fsm067>

- Li W, Chou L, Chiou H, Chen I, Yang W (2021) Analyzing 13 Years of cetacean strandings: Multiple stressors to Cetaceans in Taiwanese waters and their implications for conservation and future research. *Frontiers in Marine Science* 8 <https://doi.org/10.3389/fmars.2021.606722>
- Mai J (Ed.) (2023) NomenMatch (code name: MyMatch): a scientific-name checking tool. <http://match.taibif.tw/v2/index.html>. Accessed on: 2023-4-14.
- QGIS.org (2019) QGIS Geographic Information System. 3.10 (long-term release). QGIS Association. URL: <http://www.qgis.org/>
- Vinding K, Bester M, Kirkman S, Chivell W, Elwen S (2015) The use of data from a platform of opportunity (whale watching) to study coastal cetaceans on the southwest coast of South Africa. *Tourism in Marine Environments* 11 (1): 33-54(22). <https://doi.org/10.3727/154427315X14398263718439>
- Yu H, Hu C (2023) The observation records from whale and dolphin watching inshore of Hualien, eastern Taiwan. Kuroshio Ocean Education Foundation. Dataset/Samplingevent. <https://doi.org/10.15468/rg87xx>

Supplementary material

Suppl. material 1: MeasurementOrFact field items and data descriptions [doi](#)

Authors: Chieh-Hsi Hu

Data type: biological

Brief description: MeasurementOrFact field items and corresponding data descriptions for this dataset.

[Download file](#) (1.38 kb)