

# First record of a freshwater bryozoan species in Cuba: *Plumatella repens* (Linnaeus, 1758) (Phylactolaemata, Bryozoa)

Rafael Carballeira<sup>1,4</sup>, Cosme D. Romay<sup>2,4</sup>, Atocha Ramos<sup>3,4</sup>

**1** Departamento de Ciencias da Terra, Facultade de Ciencias, Universidade da Coruña, Campus da Zapateira, 15071 A Coruña, Galicia, Spain **2** Grupo de Investigación en Biología Evolutiva (GIBE), Departamento de Biología, Facultade de Ciencias, Universidade da Coruña, Campus da Zapateira 15071 A Coruña, Galicia, Spain **3** Grupo de investigación Química Analítica Aplicada (QANAP), Departamento de Química, Facultade de Ciencias, Universidade da Coruña, Campus da Zapateira 15071 A Coruña, Galicia, Spain **4** Centro de Investigacións Científicas Avanzadas (CICA), Universidade da Coruña, As Carballeiras, s/n, Campus de Elviña, 15071 A Coruña, Galicia, Spain

Corresponding author: Rafael Carballeira ([r.carballeira@udc.es](mailto:r.carballeira@udc.es); [rafael.carballeira@gmail.com](mailto:rafael.carballeira@gmail.com))

---

Academic editor: Yasen Mutafchiev | Received 31 July 2019 | Accepted 11 February 2020 | Published 12 March 2020

---

<http://zoobank.org/1FC1C9AB-005E-4D23-9A48-DE02E8E096CC>

---

**Citation:** Carballeira R, Romay CD, Ramos A (2020) First record of a freshwater bryozoan species in Cuba: *Plumatella repens* (Linnaeus, 1758) (Phylactolaemata, Bryozoa). ZooKeys 918: 151–160. <https://doi.org/10.3897/zookeys.918.38665>

---

## Abstract

The discovery of *Plumatella repens* floatoblasts in wetlands of the La Niña Bonita Reservoir and the Ciénaga de Zapata Swamp, Cuba, constitutes the first record of a freshwater bryozoan species on the island and extends the distribution range of the species in the insular Caribbean. Unlike the inland waters of the Lesser Antilles the greater availability of water and lower salinity are likely the main factors that determine the distribution of *P. repens* in the Greater Antilles.

## Keywords

Caribbean Islands, Cuba, floatoblast, Phylactolaemata, salinity, water chemistry

## Introduction

The freshwater bryozoan fauna of the insular Caribbean has been mainly studied in the Leeward Islands (Aruba, Bonaire, Klein Bonaire and Curaçao), with three known species from the study of colonies and floatoblasts (statoblast buoyant with the annulus composed of gas chambers): *Plumatella agilis* (Marcus, 1942), *Plumatella casmiana* Oka, 1907 and *Plumatella longigemmis* Annandale, 1915 (Lacourt 1955, 1968); the latter was also reported in Jamaica (Lacourt 1968). In addition, *Plumatella repens* (Linnaeus, 1758) has been reported in Puerto Rico (Osburn 1940; Rogick and Brown 1942; Lacourt 1968). Unidentified *Plumatella* colonies and floatoblasts were reported on the islands of Cuba and Trinidad (Osburn 1940; Rogick and Brown 1942; Lacourt 1968; Collado et al. 1984).

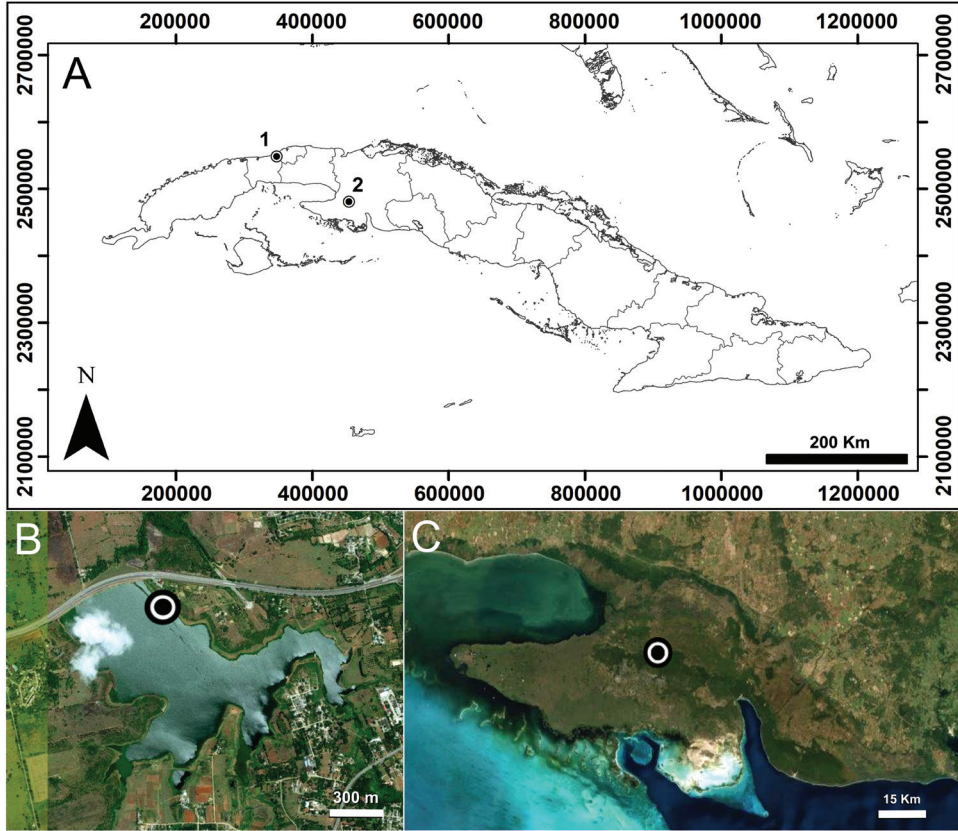
Knowledge of the distribution of freshwater bryozoans in the Caribbean is scarce despite the great biogeographical interest of this area. It constitutes a complex island system located between two large continental biogeographic regions: Nearctic and Neotropical (Wood 2002; Massard and Geimer 2008a, 2008b). New records of *P. repens* from floatoblasts on the island of Cuba contribute to the understanding of the ecology and distribution of freshwater bryozoan species in the Caribbean Islands.

## Material and methods

### Study area

The La Niña Bonita Reservoir is located in the council of Bauta (Artemisa Province, Cuba) (Fig. 1a, b). This water body is a freshwater wetland with an area of 1.20 ha and a maximum depth of 10 m. This reservoir dams the Jaimanitas River, with a basin of 9.2 km<sup>2</sup> dominated by limestone rocks, and is used mainly for irrigation and fish farming (Valdés et al. 1996).

Ciénaga de Zapata Swamp is located in the Zapata Peninsula (Matanzas Province, Cuba) (Fig. 1a, c). This wetland is the largest (2600 km<sup>2</sup>) and best conserved marsh swamp in the insular Caribbean, as well as the one with the greatest biodiversity. It has been declared a national conservation area by the government of Cuba and has been internationally recognized as a Ramsar Site (<http://www.snap.cu/index.php/ct-menu-item-15/ct-menu-item-67/ct-menu-item-68>). The shallow marshes show an important accumulation of organic matter and the lithology is dominated by limestones and dolomites with seeping underground waters (cenotes) (Ferrera et al. 1996; Morell et al. 1997). The waters are bicarbonated-calcic with a great spatial heterogeneity depending on the input of groundwater seeps or marine intrusions. Also, there is a great salinization of groundwater as a consequence of the exploitation of freshwater aquifers (Fagundo et al. 1992b; Rodríguez et al. 1992; Ferrera et al. 1996, 1999; Molerio-León and Parise 2008).



**Figure 1.** Presence of *Plumatella repens* (Linnaeus, 1758), in the wetlands of Cuba: **A** Location map of localities (1) La Niña Bonita Reservoir and (2) Ciénaga de Zapata Swamp **B** Aerial photograph of the La Niña Bonita Reservoir (ESRI World Imagery, ArcGIS 10.0) **C** Aerial photograph of the Ciénaga de Zapata Swamp (ESRI World Imagery, ArcGIS 10.0).

### Sample collection and processing

In shallow wetland areas, samples of 2 cm<sup>3</sup> of surface sediment were collected in the La Niña Bonita Reservoir (23°02'24.53"N, 82°29'37.09"W; 42 m a.s.l.) (Fig. 1b) and in the Ciénaga de Zapata Swamp (22°25'44.55"N, 81°27'25.26"W; 5 m a.s.l.) (Fig. 1c). Sediment samples were screened through a 50 µm mesh; the larger fractions were examined under a stereoscopic microscope, and floatoblasts were collected with a pipette. Floatoblasts were treated with 2% NaOH for 1 min under agitation at room temperature, then subjected to an ultrasonic bath for 15 seconds, and finally washed in deionized water. Floatoblasts for scanning electron microscopy (SEM) were mounted on aluminium stubs, sputtered with platinum/palladium (15 nm) for 1 min using a Cressington Sputter Coater 208HR SEM, and studied with a JEOL Field Emission SEM JSM 7200F operated at 15 kV in the University of A Coruña's Research Support Service (Servizo de Apoio a Investigación, S.A.I.).

## Results

The morphometry of the examined floatoblasts showed that they belong to the species *Plumatella repens*. The shape of the floatoblast is broadly oval, both valves are equally convex in lateral view, and the floatoblast annulus is smooth, without tubercles (Fig. 2a, b). Floatoblast measurements were  $332.2 \pm 14.11$  (318.5–350.2)  $\mu\text{m}$  in total length and  $220.8 \pm 15.42$  (217.3–252.6)  $\mu\text{m}$  in total width ( $N = 10$ ). The fenestra of floatoblasts is rounded oval in dorsal view and oval in ventral view, covered with rounded tubercles and a relatively intense reticulation (Fig. 2a, b).

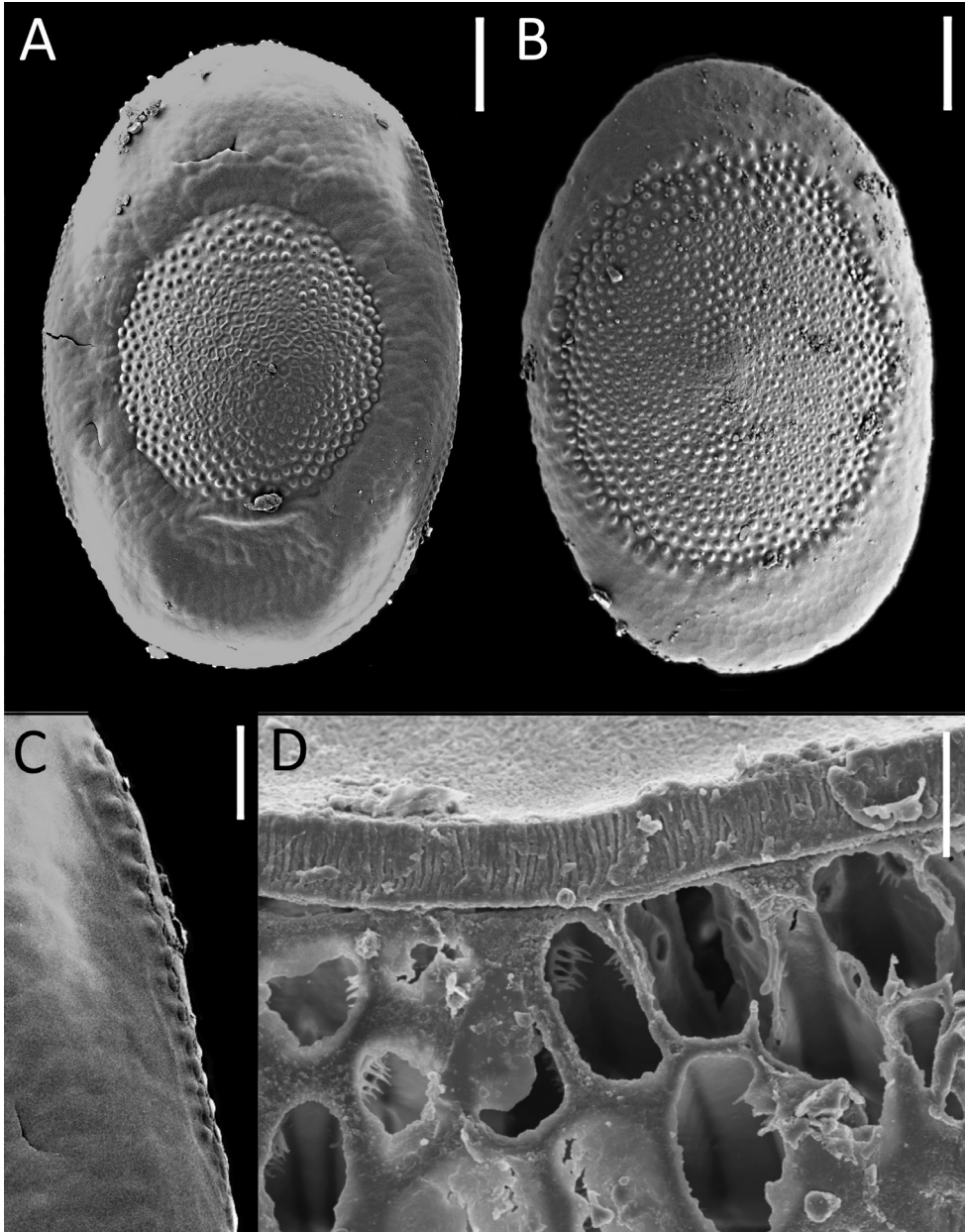
The length of the dorsal fenestra is larger than half the total length of the floatoblast. The annulus is smooth, without tubercles, occasionally with moderate nodulation and some large tubercles on the periphery, around the fenestrae especially on the ventral side (Fig. 2a, b). The measurements of the dorsal fenestra are  $158.3 \pm 12.40$  (130.9–176.4)  $\mu\text{m}$  in length and  $137.5 \pm 10.18$  (105.5–163.7)  $\mu\text{m}$  in width, while the ventral fenestra measures  $216.4 \pm 14.56$  (187.5–247.3)  $\mu\text{m}$  in length and  $179.2 \pm 12.45$  (141.2–188.7)  $\mu\text{m}$  in width. The suture between the valves is a single cord with tubercles on both sides (Fig. 2c). A section of the annulus shows circular pores with filiform projections connecting the gas chambers (Fig. 2d).

## Discussion

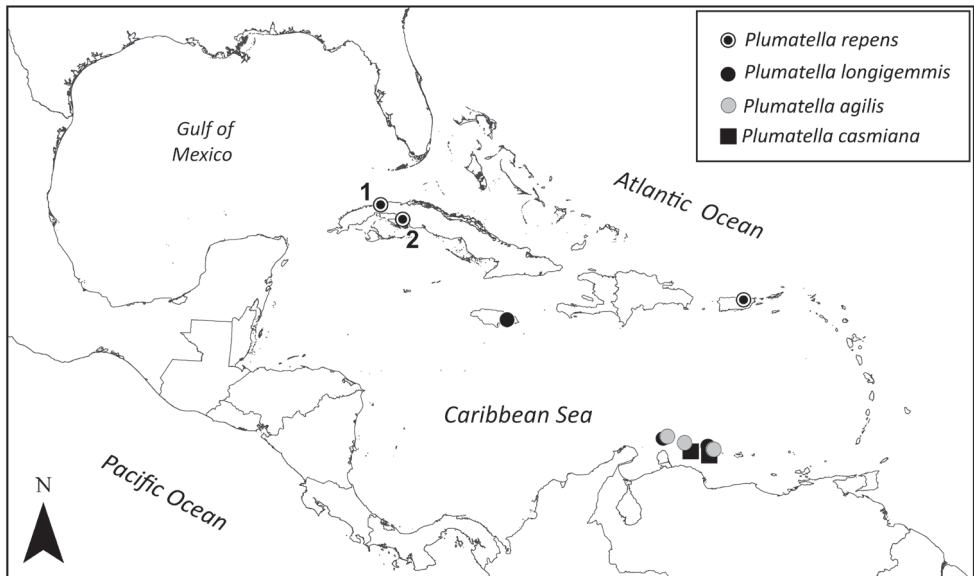
These new records of *P. repens* are the first certain record of a freshwater bryozoan species in Cuba; only *Plumatella* sp. was reported on the island previously, without specifying a locality (Collado et al. 1984). This extends the distribution range of the species in the Caribbean area (Table 1; Fig. 3), with a single record in Puerto Rico so far (Osburn 1940; Rogick and Brown 1942; Lacourt 1968). The presence of *P. repens* on the island of Cuba is consistent with the existence of records of the species in the insular Caribbean and the cosmopolitan distribution of this species (Wood 2002; Massard and Geimer 2008a, 2008b).

The ecology of *P. repens* in Cuba and Puerto Rico is associated with permanent freshwater ecosystems and coastal wetlands with highly mineralized waters caused by the predominant limestone lithology, and influenced by seawater mixing within an oligohaline range (0.5–5‰). The species also experiences a wide range of nutrient concentrations (nitrates, phosphates) and high levels of dissolved organic matter (Ferrera et al. 1996, 1999; Kwak et al. 2007; Molerio-León and Parise 2008).

*Plumatella repens* is present in the La Niña Bonita Reservoir, which has waters of 798  $\mu\text{S cm}^{-1}$  conductivity, pH 8.5, oxic conditions – with dissolved oxygen levels of 80.9  $\text{mg l}^{-1}$  – and low concentration of nutrients including both orthophosphates ( $< 0.10 \text{ mg l}^{-1}$ ) and inorganic nitrogen ( $< 0.10 \text{ mg l}^{-1}$ ) (Valdés et al. 1996). However, a decrease in water quality in the reservoir was documented during the 1990s due to an increase in organic and sewage discharges (Valdés et al. 1996). The Piedras River in Puerto Rico, where *P. repens* was also recorded (Osburn 1940; Rogick and Brown 1942; Lacourt 1968), is a limestone-



**Figure 2.** *Plumatella repens* (Linnaeus, 1758), floatoblast from La Niña Bonita Reservoir and the Ciénaga de Zapata Swamp (Cuba), SEM: **A** View of dorsal valve **B** View of ventral valve **C** Suture between valves is a single cord with a row of low tubercles on either side **D** Section of the annulus showing the connection between gas chambers, with circular pores with filiform extensions along the border. Scale bars: 50  $\mu\text{m}$  (**A**, **B**); 10  $\mu\text{m}$  (**C**); 5  $\mu\text{m}$  (**D**).



**Figure 3.** Geographical distribution of *Plumatella* species in the insular Caribbean area, indicating the new records of *P. repens* in Cuba (1) La Niña Bonita Reservoir and (2) Ciénaga de Zapata Swamp.

dominated basin with  $452 \mu\text{S cm}^{-1}$  conductivity, pH 7.50, and  $168 \text{ mg l}^{-1}$  total hardness, although with low oxygen concentration ( $7.49 \text{ mg l}^{-1}$ ), average nitrate levels ( $0.2 \text{ mg l}^{-1}$ ), and high phosphate levels ( $0.49 \text{ mg l}^{-1}$ ) derived from organic contamination of anthropogenic origin (Kwak et al. 2007). *Plumatella repens* is also present in the Ciénaga de Zapata Swamp – this coastal wetland has great spatial heterogeneity due to marine intrusion and freshwater springs, and as a result the conductivity range fluctuates between  $600$  and  $2400 \mu\text{S cm}^{-1}$  from the innermost zones towards the coastal zones (Fagundo et al. 1992a; Rodríguez et al. 1992; Ferrera et al. 1996; Morell et al. 1997).

The conductivity ranges of *Plumatella repens* in the island of Cuba are similar to those documented for continental populations in the north coast of the Gulf of Mexico (Dendy 1963; McCullough and Reed 1987) (Fig. 3), such as Lake Griffin (Florida, U.S.A.), with  $290 \mu\text{S cm}^{-1}$  (Putnam et al. 1972; Taticchi et al. 2009, 2011) and Lake Texoma (Texas, U.S.A.), with  $750$ – $1200 \mu\text{S cm}^{-1}$  (Sublette 1953, 1955, 1957; Gido and Matthews 2000). In addition, populations of *P. repens* have been recorded in the mouths of the Sabine and Neches rivers, in the coast of Louisiana, in salinities fluctuating between  $38$  and  $4000 \mu\text{S cm}^{-1}$ , sometimes forming small-sized colonies with the brackish-water bryozoan *Victorella pavidata* Saville-Kent, 1870 (Wurtz and Roback 1955; Everit 1975; Curry et al. 1981). Similar conductivity ranges have also been documented for *P. repens* in Europe, in the Mediterranean coasts of the Iberian Peninsula, where its presence has been cited in brackish coastal rivers and wetlands with conductivity values reaching up to  $2519 \mu\text{S cm}^{-1}$  and even  $3620 \mu\text{S cm}^{-1}$  (Margalef Mir 1953; Rueda et al. 2001; Rueda et al. 2013; Rueda et al. 2016). Also, Wood and Okamura (2005) mention that *Plumatella repens* can tolerate wide ranges of salinity, from freshwater to oligohaline in the British Isles and continental Europe.

**Table 1.** Records of *Plumatella* species in the Caribbean Islands area including a description of the localities.

Species	Locality	Island	Reference
<i>Plumatella agilis</i> (Marcus, 1942) (= <i>Hyalinella agilis</i> (Marcus, 1942))	Tanki di Cas Klein St. Joris, rather few algae. Date: 06/09/1936. Chlorinity: 1980 mg Cl l <sup>-1</sup> .	Curaçao	Lacourt (1955, 1968)
	Tanki Monpos, Haro, algae temporary or semi-permanent pools. Date: 11/09/1936. Chlorinity: 310 mg Cl l <sup>-1</sup> .	Curaçao	Lacourt (1955, 1968)
	Pos di Wanga, Middle Curaçao, few algae temporary or semi-permanent pools. Date: 09/11/1936. Chlorinity: 260 mg Cl l <sup>-1</sup> .	Curaçao	Lacourt (1955, 1968)
	Tanki Martha Koojsje, Middle Curaçao, some algae temporary or semi-permanent pools. Date: 24/07/1948. Chlorinity: 320 mg Cl l <sup>-1</sup> .	Curaçao	Lacourt (1955, 1968)
	Pos Ariba, Dokterstuin, many algae temporary or semi-permanent pools. Date: 27/10/1937. Chlorinity: 710 mg Cl l <sup>-1</sup> .	Curaçao	Lacourt (1955, 1968)
	Tanki Martha Koojsje, Middle Curaçao, some algae temporary or semi-permanent pools. Date: 24/08/1948. Chlorinity: 320 mg Cl l <sup>-1</sup> .	Curaçao	Lacourt (1955, 1968)
	Tanki Leendert, few algae pond, semi-permanent. Date: 16/12/1936. Chlorinity: 35 mg Cl l <sup>-1</sup> .	Aruba	Lacourt (1955, 1968)
	Pos Bronswinkel, overflowing pool, possibly permanent, crowded with algae. Date: 27/03/1937. Chlorinity: 350 mg Cl l <sup>-1</sup> .	Bonaire	Lacourt (1955, 1968)
	Pos Frances, Punt Vierkant, small well in rock crevice, semi-permanent, some algae. Date: 31/03/1937. Chlorinity: 540 mg Cl l <sup>-1</sup> .	Bonaire	Lacourt (1955, 1968)
	Tanki Onima (Sta. 46), on shore of muddy pond, temporary, few algae. Date: 13/11/1936. Chlorinity: 40 mg Cl l <sup>-1</sup> .	Bonaire	Lacourt (1955, 1968)
<i>Plumatella casmiana</i> Oka, 1907 (= <i>Plumatella annulata</i> (Howata & Toriumi, 1940))	Pos Europa, Dokterstuin, pool, semi-permanent, many algae. Date: 27/10/1936. Chlorinity: 470 mg Cl l <sup>-1</sup> .	Curaçao	Lacourt (1955, 1968)
	Pos di Cas, well, permanent, many algae. Date: 15/11/1936. Chlorinity: 400 mg Cl l <sup>-1</sup> .	Klein Bonaire	Lacourt (1955, 1968)
<i>Plumatella longigemmis</i> Annandale, 1915 (= <i>Hyalinella osburni</i> (Rogick & Brown, 1942))	Tanki Mon Plaisir, Oranjestad, pool, temporary. Date: 15/12/1936. Chlorinity: 60 mg Cl l <sup>-1</sup> .	Aruba	Lacourt (1955, 1968)
	Tanki di Westpunt, pool, temporary, algae. Date: 09/12/1936. Chlorinity: 80 mg Cl l <sup>-1</sup> .	Aruba	Lacourt (1955, 1968)
	Tanki di Goudmijn Tibushi, Westpunt, puddle, temporary, very few algae. Date: 09/12/1936. Chlorinity: 170 mg Cl l <sup>-1</sup> .	Aruba	Lacourt (1955, 1968)
	Tanki Onima, muddy pond, temporary, few algae. Date: 13/11/1936. Chlorinity: 40 mg Cl l <sup>-1</sup> .	Bonaire	Lacourt (1955, 1968)
	Waterworks of Kingston. Date: 15/06/1946.	Jamaica	Lacourt (1968)
<i>Plumatella repens</i> (Linnaeus, 1758)	Stones in the stream Las Piedras.	Puerto Rico	Osburn (1940); Rogick and Brown (1942); Lacourt (1968)
	La Niña Bonita reservoir, freshwater, permanent. Date: 1-12/05/2019. Chlorinity: 66 mg Cl l <sup>-1</sup> .	Cuba	This study
	Ciénaga de Zapata swamp, freshwater to brackish, permanent. Date: 1-12/05/2019. Chlorinity: 305 mg Cl l <sup>-1</sup> .	Cuba	This study
<i>Plumatella</i> sp.	Without specify locality	Cuba	Collado et al. (1984)
	Without specify locality	Trinidad	Collado et al. (1984)

The semi-arid Lesser Antilles, unlike the Greater Antilles, have ephemeral wetlands of small extension, subjected to strong marine salinization and organic discharges due to high anthropic pressure (Van Sambeek et al. 2000; Scalley 2012). Lacourt (1955)'s study on freshwater bryozoan species in the Leeward Islands, despite the scarce ecological data, showed that the temporal stability of aquatic ecosystems and the degree of salinization are factors of great importance for the distribution of freshwater bryozoan species (Fig. 3). In the Leeward Islands, *P. longigemmis* and *P. agilis* inhabit ephemeral pools, while *P. casmiana* is found only in permanent pools (Table 1).

*Plumatella longigemmis* appears in freshwater environments with little saline influence ( $87.5 \pm 57.37$  (40–170) mg Cl l<sup>-1</sup>), generally under 115 mg Cl l<sup>-1</sup> (fresh water), while *P. casmiana* is present in waters with mild saline influence ( $435.0 \pm 49.50$  (400–470) mg Cl l<sup>-1</sup>), and *P. agilis* is present in waters with a wide range of saline influence ( $486.5 \pm 562.05$  (35–1980) mg Cl l<sup>-1</sup>) (Table 1).

*Plumatella repens* is a generalist species with a wide ecological range that can tolerate mild salinization levels; however, the ephemeral nature of these wetlands could constitute the main limitation for its distribution in the Lesser Antilles and could explain the greater affinity between the Greater Antilles and the Nearctic zone of the Gulf of Mexico in the distribution of this species (Fig. 3) (Wood 2002; Massard and Geimer 2008b).

## Conclusions

These new findings of populations of *P. repens* in Cuba constitute the first record of a freshwater bryozoan species on the island, expanding the geographical distribution of this species to the Greater Antilles. The existence of permanent freshwater wetlands in Cuba, unlike in the Lesser Antilles, provides a stable habitat for the species.

## Acknowledgements

We thank Dr Roberto Bao (UDC) for the use of the laboratory and microscopy equipment. We also thank the reviewers, Dr Emmy Wöss and Dr Yasen Mutafchiev, who made constructive suggestions for improving the manuscript. Rafael Carballeira is grateful for a PhD fellowship from the Xunta de Galicia (Plan I2C) co-financed by European Social Fund.

## References

- Collado C, Fernando CH, Sephton D (1984) The freshwater zooplankton of Central America and Caribbean. *Hydrobiologia* 113: 105–120. <https://doi.org/10.1007/BF00026597>
- Curry MG, Everit B, Vidrine MF (1981) Haptobenthos on shells of living freshwater clams in Louisiana. *The Wasmann Journal of Biology* 39: 56–62.
- Dendy JS (1963) Observations on bryozoan ecology in farm ponds. *Limnology and Oceanography* 8: 478–482. <https://doi.org/10.4319/lo.1963.8.4.0478>
- Everit B (1975) Fresh-water Ectoprocta: Distribution and ecology of five species in southeastern Louisiana. *Transactions of the American Microscopical Society* 94: 130–134. <https://doi.org/10.2307/3225540>
- Fagundo JR, Rodríguez JE, Benítez G, Morera W, Fernández C, Vega J (1992a) Caracterización hidroquímica y control de la calidad de aguas del curso de la cuenca de Zapata. In: Llanos HJ, Antigüedad I, Morell I, Eraso A (Eds) *I Taller Internacional sobre Cuencas Experimentales en el karst*. Matanzas, Cuba. Publicaciones de la Universitat Jaume I, Castelló de la Plana, 73–81.



- Fagundo JR, Arellano DM, Benítez G, Surí A, Avilés C, Ferrera V, Torres M (1992b) Cambios hidrogeoquímicos por sobreexplotación de acuíferos cársicos. In: Llanos HJ, Antigüedad I, Morell I, Eraso A (Eds) I Taller Internacional sobre Cuencas Experimentales en el karst. Matanzas, Cuba. Publicaciones de la Universitat Jaume I, Castelló de la Plana, 141–148.
- Ferrera V, Morell I, Fagundo JR, Pulido-Bosch A, López-Chicano M, Rodríguez J, Giménez E (1996) Caracterización hidroquímica general del acuífero de la ciénaga de Zapata, Matanzas, Cuba. In: Fagundo JR, Pérez-Franco D, García JM, Álvarez-Nodarse A (Eds) Contribuciones a la hidrogeología y medio ambiente en Cuba. Publicaciones de la Universitat Jaume I, Castelló de la Plana, 237–254.
- Ferrera V, Fagundo JR, González P, Morrell I, Pulido-Boch A, López-Chicano M, López-Vera F (1999) Caracterización Hidrogeoquímica de los acuíferos kársticos de la Cuenca y Zapata, Matanzas, Cuba. *Voluntad Hidráulica* 91: 21–27.
- Gido KB, Matthews WJ (2000) Dynamics of the offshore fish assemblage in a southwestern reservoir (Lake Texoma, Oklahoma-Texas). *Copeia* 4: 917–930. [https://doi.org/10.1643/0045-8511\(2000\)000\[0917:DOTOFA\]2.0.CO;2](https://doi.org/10.1643/0045-8511(2000)000[0917:DOTOFA]2.0.CO;2)
- Kwak TJ, Cooney PB, Brown CH (2007) Fishery population and habitat assessment in Puerto Rico streams: phase 1 final report. Federal Aid in Sport Fish Recreation Project F-50 final report. San Juan, PR: Puerto Rico Department of Natural and Environmental Resources, Marine Resources Division, San Juan, 159 pp.
- Lacourt AW (1955) Freshwater bryozoan (Phylactolaemata) from Curaçao, Aruba and Bonaire. *Studies on the Fauna of Curaçao and Other Caribbean Islands* 6: 86–88.
- Lacourt AW (1968) A monograph of the freshwater Bryozoa - Phylactolaemata. *Zoologische Verhandelingen* 93: 1–155. <https://www.repository.naturalis.nl/record/317609>
- Margalef Mir R (1953) Materiales para hidrobiología de la isla de Mallorca. *Publicaciones del Instituto de Biología Aplicada de Barcelona* 15: 5–11.
- Massard JA, Geimer G (2008a) Global diversity of bryozoans (Bryozoa or Ectoprocta) in freshwater. In: Balian EV, Lévêque C, Segers H, Martens K (Eds) Freshwater animal diversity assessment. *Hydrobiologia* 595: 93–99. [https://doi.org/10.1007/978-1-4020-8259-7\\_11](https://doi.org/10.1007/978-1-4020-8259-7_11)
- Massard JA, Geimer G (2008b) Global diversity of bryozoans (Bryozoa or Ectoprocta) in freshwater: an update. *Bulletin de la Société des Naturalistes Luxembourgeois* 109: 139–148.
- McCullough JD, Reed CW (1987) A comparison of the water chemistry and benthic macroinvertebrate communities of two oxbow lakes in the Red River Basin, northwestern Louisiana. *The Texas Journal of Science* 39: 139–154.
- Molerio-León L, Parise M (2008) Managing environmental problems in Cuban karstic aquifers. *Environmental Geology* 58: 275–283. <https://doi.org/10.1007/s00254-008-1612-6>
- Morell I, Gimenez E, Fagundo JR, Pulido Bosch A, Lopez Chicano ML, Calvache ML, Rodriguez JE (1997) Hydrogeochemistry and karstification in the Ciénaga de Zapata aquifer (Matanzas, Cuba). In: Gunay G, Johnson I (Eds) *Karst Water and Environmental Impacts*. Balkema, Amsterdam, 191–198.
- Osburn RC (1940) Bryozoa of Porto Rico with a resume of the West Indian Bryozoan fauna. *Scientific Survey of Porto Rico and the Virgin Islands* 16: 321–486.
- Putnam HD, Brezonik PL, Shannon EE (1972) Eutrophication factors in North Central Florida lakes. U.S. Environmental Protection Agency. Water Pollution Control Research Series, 16010. DON02/72. 141 pp.

- Rodríguez JE, Llanes JF, Li C, Cuellar A, Fagundo JR (1992) Estudio geográfico integral para la proyección del desarrollo socioeconómico de la Ciénaga de Zapata. Instituto de Geografía de la Academia de Ciencias de Cuba, 225.
- Rogick MD, Brown JD (1942) Studies on freshwater Bryozoa. XII. A collection from various sources. *Annals of the New York Academy of Sciences* 43: 123–144. <https://doi.org/10.1111/j.1749-6632.1942.tb47946.x>
- Rueda J, Hernández R, Tapia G (2001) Biodiversidad, caracterización de los invertebrados y calidad biológica de las aguas del río Júcar a su paso por la provincia de Albacete. *Sabuco: revista de estudios albacetenses* 1: 7–42.
- Rueda J, Mesquita-Joanes F, Valentín A, Dies B (2013) Checklist of the aquatic macroinvertebrates of "Ullal de Baldoví" spring pond (Sueca, Valencia, Spain) after a restoration program. *Boletín de la Real Sociedad Española de Historia Natural, Sección Biología* 107: 1–9.
- Rueda J, Reverter-Gil O, Benavent JM, Souto J (2016) First record of a victorellid Bryozoan (Gymnolaemata: Victorellidae) from the Iberian Peninsula. *Limnetica* 35: 193–200. <https://doi.org/10.23818/limn.35.16>
- Scalley TH (2012) Freshwater resources in the insular Caribbean: an environmental perspective. *Caribbean Studies* 40: 63–93. <https://doi.org/10.1353/crb.2012.0030>
- Sublette JE (1953) The ecology of the macroscopic bottom fauna in Lake Texoma. PhD Thesis, University of Oklahoma, Oklahoma.
- Sublette JE (1955) The physico-chemical and biological features of Lake Texoma (Denison Reservoir), Oklahoma and Texas: A preliminary study. *Texas Journal of Science* 7: 164–182.
- Sublette JE (1957) The ecology of the macroscopic bottom fauna in Lake Texoma (Denison Reservoir), Oklahoma and Texas. *The American Midland Naturalist Journal* 57: 371–402. <https://doi.org/10.2307/2422405>
- Taticchi MI, Elia AC, Battoe L, Havens KE (2009) First report about freshwater Bryozoa in Florida (Lake Apopka). *Italian Journal of Zoology* 76: 194–200. <https://doi.org/10.1080/11250000802258024>
- Taticchi MI, Battoe L, Elia AC, Havens KE (2011) Freshwater bryozoa (Phylactolaemata) from central Florida lakes. *Florida Scientist* 74: 238–252.
- Valdés MG, Campos M, Méndez D, Azcuy E, Torres T, Acaide J (1996) Principales focos contaminantes de la red fluvial en el municipio La Lisa, Ciudad de la Habana. In: Fagundo JR, Pérez-Franco D, García JM, Álvarez-Nodarse A (Eds) *Contribuciones a la hidrogeología y medio ambiente en Cuba*. Publicaciones de la Universitat Jaume I, Castelló de la Plana, 293–299.
- Van Sambeek MHG, Eggemkamp HGM, Vissers M (2000) The groundwater quality of Aruba, Bonaire and Curaçao: A hydrogeochemical study. *Geologie en Mijnbouw* 79: 459–466. <https://doi.org/10.1017/S0016774600021958>
- Wood TS (2002) Freshwater bryozoans: a zoogeographical reassessment. In: Jackson PNW, Buttler CJ, Jones MES (Eds) *Bryozoan studies*. A.A. Balkema Publishers, Lisse, 339–345.
- Wood TS, Okamura B (2005) A new key to the freshwater bryozoans of Britain, Ireland and continental Europe, with notes on their ecology. *Freshwater Biological Association*, Ambleside, 59 pp.
- Wurtz CB, Roback SS (1955) The invertebrate fauna of some Gulf Coast Rivers. *Proceedings of the Academy of Natural Sciences of Philadelphia* 107: 167–206.