

Testing early detection of pine processionary moth *Thaumetopoea pityocampa* nests using UAV-based methods

André Garcia¹, Jean-Charles Samalens², Arnaud Grillet², Paula Soares¹,
Manuela Branco¹, Inge van Halder³, Hervé Jactel³, Andrea Battisti⁴

1 Forest Research Centre (CEF), School of Agriculture (ISA), University of Lisbon, 1649-004 Lisboa, Portugal
2 Telespazio France, Geo-Information Line of Business, Latresne, France **3** INRAE, University of Bordeaux, umr Biogeco, F-333612 Cestas, France **4** DAFNAE, University of Padova, Legnaro, Padova, Italy

Corresponding author: Andrea Battisti (andrea.battisti@unipd.it)

Academic editor: Alberto Santini | Received 26 September 2022 | Accepted 9 December 2022 | Published 18 May 2023

Citation: Garcia A, Samalens J-C, Grillet A, Soares P, Branco M, van Halder I, Jactel H, Battisti A (2023) Testing early detection of pine processionary moth *Thaumetopoea pityocampa* nests using UAV-based methods. In: Jactel H, Orazio C, Robinet C, Douma JC, Santini A, Battisti A, Branco M, Seehausen L, Kenis M (Eds) Conceptual and technical innovations to better manage invasions of alien pests and pathogens in forests. NeoBiota 84: 267–279. <https://doi.org/10.3897/neobiota.84.95692>

Abstract

Early detection of insect infestation is a key to the adoption of control measures appropriated to each local condition. The use of remote sensing was recommended for a quick scanning of large areas, although it does not work well with signals bearing low intensity or items that are difficult to detect. Unmanned Aerial Vehicle (UAV, or drone) may help in getting closer to individual trees and detect atypical signals of small dimensions. The larvae of the pine processionary moth (PPM, *Thaumetopoea pityocampa* (Denis & Schiffermüller, 1775, Lepidoptera, Notodontidae) build conspicuous silk nests on the external parts of the host plants at the beginning of the winter and their early detection may prompt managers to adopt management techniques. This work aims at testing two deep learning methods (Region-based Convolutional Neural Network - R-CNN and You Only Look Once - YOLO) to detect the nests under three different conditions of host plant species and forest stands in southern Europe. YOLO algorithm provided better results and it allowed us to achieve F1-scores as high as 0.826 and 0.696 for the detection of presence / absence and the individual nests, respectively. The detection of all the nests that can be present on a tree is not achievable with either UAV scanning or traditional ground observation, therefore the integration of the methods may allow the complete efficiency of the surveillance. The use of UAV combined with Artificial Intelligence (AI) image analysis is recommended for further use in forest and urban settings for the detection of the PPM nests. The recommended methods can be extended to other pest systems, especially when specific symptoms can be associated with an insect pest species.

Keywords

AI algorithm, forest, Insecta, Lepidoptera, Notodontidae, pest, PPM, UAV, urban

Introduction

The use of remote sensing can provide evidence of abnormal biological activity in forest ecosystems (Forzieri et al. 2021). New satellite constellations with more frequent flyovers and multispectral cameras were used to provide accurate images of forest cover and to better detect isolated patches of tree mortality (Senf et al. 2017; Sebald et al. 2021) and infer putative responsible biotic factors based on spatiotemporal dynamics patterns (Senf et al. 2015). Remote sensing techniques are efficient to detect crown discoloration of mature trees or patches of killed trees as well as temporary defoliation events (Sangüesa-Barreda et al. 2014). However, the images used so far still have coarse spatial resolution (40–50 cm) to detect damage within an individual tree and even less on parts of a tree. These very localised anomalies are low intensity and are difficult to detect at far distances and that is the main advantage of using Unmanned Aerial Vehicle (UAV, or drone), i.e., to get closer to individual trees to scan and detect atypical signals of small dimensions.

Two recent systematic reviews underline the growing use of UAV for forest health surveys (Duarte et al. 2022; Ecke et al. 2022) and address applications for mapping tree defoliation, and trees damaged by pine wood nematode and bark beetles. Specific assessments of individual tree defoliation caused by the pine processionary moth (PPM, *Thaumetopoea pityocampa*, Lepidoptera: Notodontidae) were done in Spain with an accuracy of about 80% (Cardil et al. 2017, 2019). Otsu et al. (2018, 2019) combined UVA image acquisition with novel image classification techniques to achieve 95% overall accuracy in detecting defoliation. The detection of individual PPM winter nests, however, was not attempted before our study. Winter nests start to be visible in the outer parts of the trees as soon as the larvae moult to the third instar (Uemura et al. 2021) and before significant damage is caused. Early detection would therefore be especially useful to predict tree defoliation and health risk to humans and domestic animals and thus suggest when to apply control methods preventively (Battisti et al. 2017). As long as the PPM is expanding to upper latitudes and higher elevations because of climate change (Roques 2015), an early detection – early action system should be the most recommended method to adopt, especially in urban forests that are next to be infested and where the perception of the risk by citizens and managers is not yet of high concern.

Beyond the acquisition of images by UAVs, the detection of objects on these images is mainly limited by the performance of analytical tools. The primary objective of this study was to compare different deep learning algorithms to meet the challenge of accurately counting objects in UAV images, such as the PPM winter nests that can be partially hidden in the tree canopy and may show blurred contours. With Region-

based Convolutional Neural Network (R-CNN) algorithms (Nugroho 2018), significant improvements were achieved in the most important computer vision problems such as segmentation and object detection. The latest updated version of this deep learning network is Faster R-CNN (Ren et al. 2015). You Only Look Once (YOLO) algorithm is another widely used deep learning system for real-time object detection and is considered much faster than the previous one (Redmon et al. 2016). Comparing both models, Wu et al. (2021) demonstrated similar accuracy but higher running speed for YOLO in the frame of pine wilt disease surveys with UAVs.

Materials and methods

Because our goal was to propose a method applicable in different conditions of development of PPM infestations, we conducted our studies in three sites in France, Italy and Portugal differing by the nature of the terrain and climatic conditions. The sites also allowed to test three major host-plants of PPM in the Mediterranean region, i.e., *Pinus nigra* Arnold, *P. pinaster* Aiton, and *P. pinea* L., which are characterised by different crown architecture. In doing so, we were also able to quantitatively test the performance of PPM nest detection in relation 1) to nest size (small vs large) and location in the tree crowns (periphery vs centre) than for nests located at the top of the tree crowns, and 2) to decreasing density of pine trees in the stand.

Study sites and ground assessment

Three study sites were selected in south-western Europe (France, Italy, and Portugal) to ensure a maximum of variability of conditions (Fig. 1). In Portugal (Arez - Alcácer do Sal, 38.315665°N, 8.493764°W, 39 m), we selected one pure even-aged *Pinus pinea* stands of 12 years old with a density 100 trees/ha (tree height 0.82–6 m, tree diameter at breast height (dbh) 9 cm). In France (Cestas, 44.779308°N, 00.795404°W; 61 m), we selected several *Pinus pinaster* plots in an even aged experimental plantation of 10 years old (ORPHEE), which had the advantage of comparing several stand densities (tree height 9.80 m, dbh 16 cm). The UAV survey was conducted on 4 blocks (c.a. 1.5 ha), each including 4 plots of 400 m² with a density of 2500, 1250, 825 and 625 trees/ha, respectively. In Italy (Lavini di Marco Trento, 45.8467°N, 11.0365°E, 680 m), we selected a site composed mainly by *Pinus nigra* in a natural uneven aged forest in the Southern Alps, growing on steep slopes with several isolated and relatively short trees (mean density of about 100 trees/ha, tree height 1.5–10 m, tree dbh 10–30 cm). It was thus less dense than the plantation forests.

All three sites were surveyed for visual abundance inventory of PPM nests from the ground (two observers looking at both sides of the trees) and each tree was identified and geo-localised (Suppl. material 1: fig. S1). In addition to ground counts, on the French site, PPM nests were visually counted from a mobile platform (Fig. 1b) at 2 m above canopy of all trees of the 16 sampled plots. Several characteristics were




Figure 1. Location of the study sites and types of habitat **a** stand of *Pinus pinea* in Portugal **b** stand of *Pinus pinaster* in France **c** stand of *Pinus nigra* in Italy.

also recorded such as the position on terminal shoot vs. lateral branch and the size of the nest by distinguishing between small and lightly woven nest (grey colour, weave not much beyond the needle clusters) vs. medium to large and well woven nest (white colour, weave enveloping the needle clusters).

UAV survey

We conducted preliminary surveys to test the optimal flight conditions with the high definition (HD) camera (RGB HD SONY Alpha 7R). Test flights in 2019 and operational flights during the winter 2020–2021 on different terrain conditions in France, Italy, and Portugal led us to choose RGB HD sensors with focal length of 35 mm and a definition at least equal to 36 Mpix. A multirotor UAV platform of type DJI Matrice 300 was used and flights were planned with an overlapping of 80% along and across tracks. The spatial resolution of the images is a key point of interest in the context of single tree damage detection. For image processing, it is usually required to have at least 9 pixels within a targeted object. We, therefore, focused on the acquisition of subcentimetric images to detect PPM nests of about 5 cm in diameter. For a given sensor, the flight altitude directly defines ground spatial resolution. An operational trade-off must be found between Ground Sample Distance (GSD) and the ability of photogrammetric software to find correlation points between two subsequent images in order to generate an orthomosaic. Using Simactive Correlator3D (SimActive High-End Mapping Software Home Page. Available online: <https://www.simactive.com/correlator3d-mapping-software-features>) or Pix4Dphotogrammetric (Professional Drone Mapping and Photogrammetry Software Home Page. Available online: <https://www.pix4d.com/product/pix4dmapper-photogrammetry-software>) commercial software

led us to define a minimum of 30 m flight altitude above the canopy to reach an image resolution of 0.7 cm GSD. We used the Simactive Correlator3D software due to its capacity to create an orthophoto for each image of a UAV flight.

Deep learning models

Two advanced architectures of deep learning model were implemented for single nest detection on UAV images. The first model was based on the two-stage detector Faster RCNN inception Resnet V2 (Ren et al. 2015) and the second on a single stage detector based on the YOLO v5 framework (Redmon et al. 2016) (Suppl. material 1: fig. S3). Those deep learning models were tested and trained to reach an optimal solution for automatic nest detection on UAV images using the open source frameworks built by TensorFlow (Abadi et al. 2016), which is the TensorFlow Object Detection API. Data augmentation was applied to artificially raise the training dataset by changing the level of brightness, hue, noise, or image compression. The models were finally trained using random crop sampling of raw images. Model training was performed for approximately six hours on a personal computer that has an NVIDIA GeForce GTX1060 Graphical Processing Unit (GPU). The datasets were split into 80% for training and 20% for testing, which is a widely used split for testing a detector's accuracy, especially in cases where limited datasets are available (Rácz et al. 2021).

Looking at the UAV orthophotos sequence over a unique tree reveals that some nests are only visible from side view angle. The orthomosaic phase of the photogrammetric process which aims to select parts of images closest to the nadir (i.e., Dji_0159 in Suppl. material 1: fig. S2) will lead to omission. In order to consider these lateral positions, the AI-based nest detection model was consequently applied to each individual orthorectified UAV images and not to the global orthomosaic image of each study site. In addition, an exhaustive visual assessment of each tree on each photo was independently made to inventory the number of nests on each image by a single observer (AG). This visual assessment has been set up to distinguish the monitoring performance of the AI based model from the performance of the UAV monitoring itself. A spatial geodatabase was set up to further assign detected nests to trees. For each single tree, the image with the maximum number of nests detected was retained. The results of the AI based nest detection model were evaluated by crossing the visual photointerpretation of UAV images with ground surveys and in-situ canopy inventories when available.

Data analysis

We calculated the classical metrics for evaluating the prediction quality of machine learning models, which combine numbers of True Positive (TP, detection of a PPM nest in the presence of a PPM nest), True Negative (TN, no detection of a PPM nest in the absence of a PPM nest), False Positive (FP, detection of a PPM nest in the absence of a PPM nest) and False Negative (FN, no detection of a PPM nest in the presence of a PPM nest). We estimated the precision, which measures the extent of error caused by False Positives ($P = TP/(TP+FP)$), and the recall, which measures the extent of error

caused by False Negatives ($R = TP/(TP+FN)$). However, we used the F1-score as main evaluation metrics to maximise both precision and recall (eq1) considering that errors caused by false negatives and false positives were equally undesirable. The F1 score ranges from 0 to 1 and the higher the F1 score, the better the model.

$$F1\text{-score} = 2 * (\text{Precision} \times \text{Recall}) / (\text{Precision} + \text{Recall}) \quad \text{equation (1)}$$

F1-score was used to compare the performance of the two architecture models (FRCNN and YOLO) in comparison with human eye detection on aerial photographs and from the ground by using paired *t*-tests on all trees grouped together or using countries as replicates. Paired *t*-tests were also used to compare the performance of nest detection between small (<10 cm diameter) vs. big nests (≥10 cm diameter) and lateral vs terminal nests in the 16 plots of the French site. An ANOVA was used to test the effect of pine density on detection performance from interpreted UAV images. All statistical analyses were performed with XLSTAT 2022.1.2.1288 (Addinsoft).

Results

A total of 936 trees were inventoried at the three sites, simultaneously from the ground and from UAV images, and they showed considerable differences in the rate of colonization. A total of 665 PPM nests were visually inventoried from the ground over the entire study and 222 nests were detected by human eyes on UAV images of the same trees (Table 1).

A total of 22,904 images composed the UAV database leading to 2,858 nests being visually assessed on the images due to multiple views of the same nest.

The performance of AI model architectures (FRCNN vs YOLO) was compared with human interpretation of UAV images for all images gathered on all trees from the three countries. This dataset included all trees counted from UAV images, and not only trees observed from the ground. A total of 1,477 trees were inventoried on UAV images (803 in France, 459 in Italy and 215 in Portugal). This dataset was used for comparing human visual interpretation of UAV images with AI models estimates, considering both presence of nests and their number per tree. YOLO architecture performed better than FRCNN with similar precision but better recall (less omission) and thus higher F1-score. Similar results were obtained for the presence of nests and the number of nests per tree (Fig. 2).

Table 1. Summary of pine trees and PPM nest sampled in the study simultaneously from the ground and from UAV images.

Country	No. trees (ground)	% infested trees (ground)	No. PPM nests (ground)	% infested trees (UAV - human eye)	No. PPM nests (UAV - human eye)	% infested trees (UAV - FRCNN)	No. PPM nests (UAV - FRCNN)	% infested trees (UAV - YOLO)	No. PPM nests (UAV - YOLO)
France	803	23.4	354	11.3	99	4.1	34	9.5	77
Italy	75	33.3	34	36.0	34	32.0	30	32.0	30
Portugal	58	96.6	277	72.4	93	63.8	58	75.9	83
Total	936		665		222		122		190

Using data from each country (i.e., different pine species) as replicates, we found significantly better F1-scores with YOLO than with FRCNN for both presence of nests (paired t-test, $p = 0.02$) and number of nests per tree (paired t-test, $p = 0.03$) (Fig. 3).

The use of YOLO algorithm to identify the number of nests per tree detected from the ground provided results that did not differ significantly from those obtained with human eye interpretation of UAV images (paired t-test using countries as replicates, $p = 0.97$). The mean F1-scores were 0.238 and 0.242 for YOLO and human eye, respectively, suggesting low performance of both methods. However, the F1 score was three-fold higher for the detection of infested trees, irrespective of the number of nests, with F1-scores of 0.648 (YOLO) and 0.676 (human eye), respectively.

When nest detection from the ground was combined with nest detection from a platform (803 trees in 16 plots, French site), the tree infestation rate was 23% for ground and 19% for platform observations. YOLO performed similarly (paired t-tests, $n = 16$, $p = 0.08$) to detect the number of nests from the ground or from the platform,

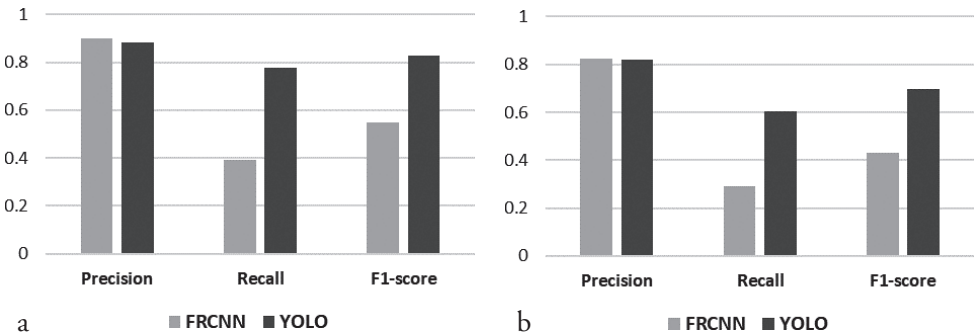


Figure 2. Performance of FRCNN and YOLO architectures for the detection of (a) presence / absence of PPM nest and (b) number of PPM nests per tree using the full dataset of 1,477 observed trees on UAV images in France, Italy, and Portugal.

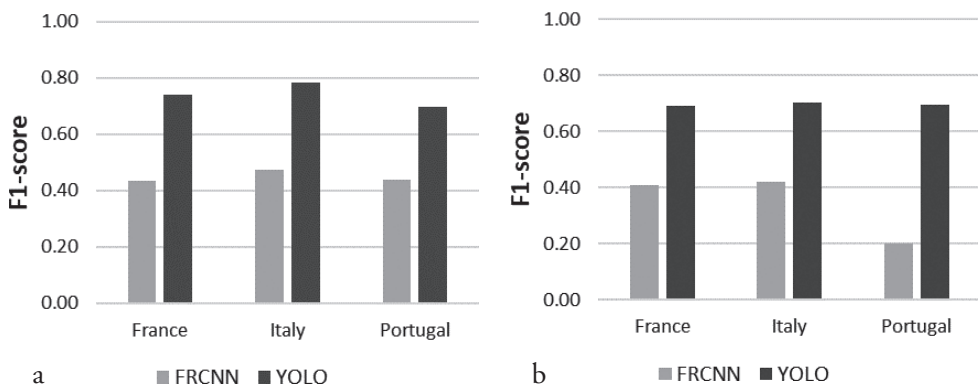


Figure 3. F1-score of FRCNN and YOLO architectures for the detection of (a) presence / absence of PPM nest and (b) number of PPM nests per tree using the full dataset of 1,634 observed trees on UAV images in France, Italy, and Portugal.

with mean F1 scores of 0.432 and 0.361, respectively. The same was observed for presence of nests ($p = 0.11$), with mean F1 scores of 0.526 and 0.438, respectively.

The performance of the YOLO algorithm was not significantly influenced by the density of maritime pine trees in the French site (ANOVA, $n = 4$, $p = 0.83$ and 0.56 for the number of nests and their presence, respectively), although the worst performance was obtained at the highest pine density (2500 trees/ha), where the canopy cover was 100% and the estimated percentage of infested trees the lowest (13%) (Fig. 4).

The performance of the algorithm was significantly influenced by the size of the nests (paired t-test, $P = 0.008$). The performance was not significantly influenced by the position of the nest (paired t-test, $P = 0.442$). The algorithm was performant at detecting the presence of nests more than 10 cm, irrespective of their localization on the terminal or lateral branches in the tree crown (Fig. 5).

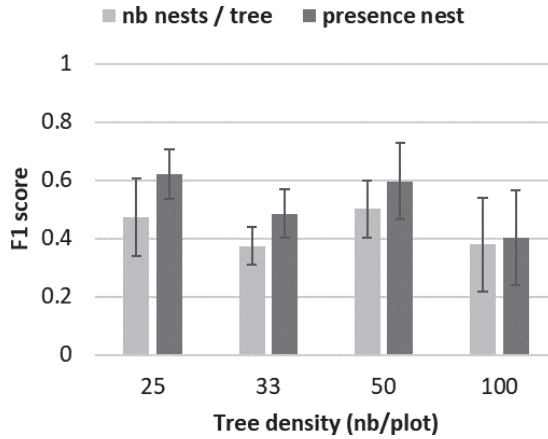


Figure 4. F1-score of YOLO for the number of PPM nests per tree and their detection according to tree density per plot (400 m²) in the French site. Tree density corresponded to 2500, 1250, 825 and 625 trees/ha for the 100, 50, 33 and 25 trees per plot, respectively.

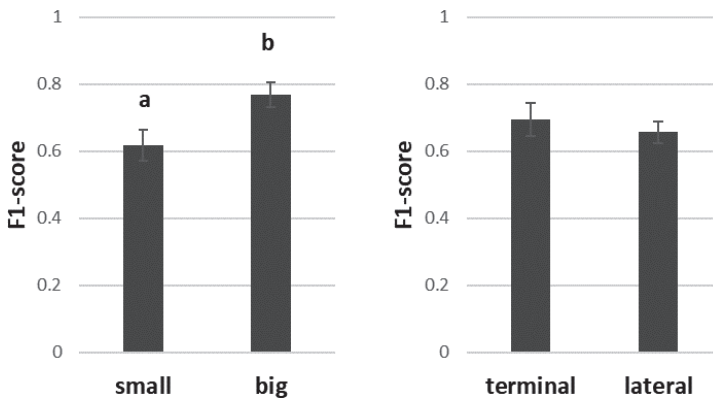


Figure 5. F1-score of YOLO for the detection of the presence of PPM nests according to the size of the nest (small < 10 cm diameter; big > 10 cm diameter) and position on the branch in the French site.

Discussion

The use of AI proved effective to detect the nests of PPM on trees of different species and sizes, even under variable densities. In particular, the YOLO algorithm was superior to R-CNN for this special application. This result did not allow an exhaustive detection of the nests occurring on trees. The study proved the advantage of using UAVs to document the presence of at least one nest per tree. It therefore represents a substantial step forward in the integration of the UAV survey with ground observations in the monitoring of the colonies of an important forest defoliating insect in the Mediterranean area. Furthermore, the study paves the way for early detection of symptoms associated with the presence of pests and pathogens on the canopy of forest and ornamental trees, which is essential to elicit specific and targeted management measures.

The use of remote sensing in the detection of biotic disturbances was implemented for achieving higher performance of surveillance and for addressing management measures (Lehmann et al. 2015; Hall et al. 2016). The latter case is especially true for pathogens and pests that may cause defoliation or discoloration of a group of trees (Duarte et al. 2022; Ecke et al. 2022) or even individual trees in a stand of trees (Näsi et al. 2018) or in an urban setting (Wagner and Egerer 2022). The winter nest of PPM is a special target for UAV detection. In this species, the silk is spun as long as the temperature is decreasing at the beginning of the winter (Uemura et al. 2021), well before the massive defoliation occurs and becomes detectable (Battisti et al. 2015). Tracking early nest formation may thus allow managers to decide which control measures can be adopted among the few available under the different growing conditions of the trees (Roques 2015). As expected, the detectability of the presence of the PPM increased with the size of nests and thus, as nest volume increases exponentially during the fall and winter (Branco et al. 2008), the period of image acquisition will be a relevant variable to analyse.

The AI analysis performed equally well with different host-pine species, percentage of infested trees, and local topography. The YOLO algorithm always yielded satisfactory results in maximising the detection power of nests. Even when compared with the human eye's careful inspection of each image, the YOLO algorithm performed equally well in identifying the trees carrying at least one PPM nest. The performance was different, however, when image data from UAVs were compared with ground/platform assessment of nest presence, which, of course, allows many more directions of observation than the one from above. The number of nests per tree counted from the ground often differed from the number of nests counted on the images, either by human eye or YOLO algorithm. It could be explained by a general underestimation or simply by counting different nests from the ground and from the UAV images taken from above. Overall, the quick flyover of a UAV over a forest stand or a city park largely outweighs the cost of detailed observations from the ground/platform, and in any case, the detection of nests from the UAV can inform people of the risk and the need to carry out more precise observations on the ground. Interestingly, the detection power was not affected by the stand density in the French site, except at the highest density of 2500

trees/ha for which tree crowns were overlapping. In contrast, nest size results to be the most important trait for detection.

As PPM is increasingly becoming a species of concern for forests and trees in relation to the rapid range expansion and large population growth in the areas of infested trees (Backe et al. 2021), the availability of a quick canopy scanning that can detect the early occurrence of nests seems to be a promising tool for pest managers, as shown for invasive alien species in forests (de Groot et al. 2020). With the refinement of small symptom detection from aerial images, especially when the contrast with the background is not as bright as in PPM, the method is potentially applicable to many organisms causing discoloration in tree canopies.

In conclusion, we demonstrate the potential use of IA on UAV images to detect at the tree level the presence of localised pests. Results significantly differ depending on IA algorithms, opening possibilities for further improvement. This technique can pave new avenues in the surveillance and management of emerging and non-native pests of trees, where early detection and early action should go together to achieve a satisfactory level of protection.

Acknowledgements

The study was conducted in the European project HOMED (Holistic management of emerging forest pests and diseases), which receives funding from the European Union's Horizon 2020 research and innovation programme under grant agreement No 771271. The team from the University of Lisbon was also funded by the Forest Research Centre, a research unit funded by Fundação para a Ciência e a Tecnologia I.P. (FCT), Portugal (UIBD/00239/2020). We thank Yannick Mellerin, Laurent Saléra and Rémy Dourthe for their help in the field work and Ricardo Cipriano for the access to pine stands. We thank INRAE - UEFP (Forest experimental Facility UEFP-<https://doi.org/10.15454/1.5483264699193726E12>) for the management of the ORPHEE site. We warmly thank two reviewers for comments on the manuscript.

References

- Abadi M, Barham P, Chen J, Chen Z, Davis A, Dean J, Devin M, Ghemawat S, Irving G, Isard M, Kudlur M, Levenberg J, Monga R, Moore S, Murray DG, Steiner B, Tucker P, Vasudevan V, Warden P, Wicke M, Yu Y, Zhenget X (2016) Tensorflow: a system for large-scale machine learning. Proceedings of the 12th USENIX Symposium on Operating Systems Design and Implementation (OSDI '16), 265–283. <https://www.usenix.org/system/files/conference/osdi16/osdi16-abadi.pdf>
- Backe K, Rousselet J, Bernard A, Frank S, Roques A (2021) Human health risks of invasive caterpillars increase with urban warming. *Landscape Ecology* 36(5): 1475–1487. <https://doi.org/10.1007/s10980-021-01214-w>

- Battisti A, Avcı M, Avtzis DN, Ben Jamaa ML, Berardi L, Berretima WA, Branco M, Chakali G, El Alaoui El Fels MA, Frérot B, Hodar JH, Ionescu-Malancus I, Ipekdal K, Larsson S, Manole T, Mendel Z, Meurisse N, Mirchev P, Nemer N, Paiva M-R, Pino J, Protasov A, Rahim N, Rousselet J, Santos H, Sauvard D, Schopf A, Simonato M, Yart A, Zamoum M (2015) Natural history of the processionary moths (*Thaumetopoea* spp.): new insights in relation to climate change. In: Roques A (Ed.) *Processionary Moths and Climate Change: An Update*. Springer-Quae, Dordrecht-Versailles, 15–80. https://doi.org/10.1007/978-94-017-9340-7_2
- Battisti A, Larsson S, Roques A (2017) Processionary moths and associated urtication risk: Global-change driven effects. *Annual Review of Entomology* 62(1): 323–342. <https://doi.org/10.1146/annurev-ento-031616-034918>
- Branco M, Santos M, Calvao T, Telfer G, Paiva MR (2008) Arthropod diversity sheltered in *Thaumetopoea pityocampa* (Lepidoptera: Notodontidae) larval nests. *Insect Conservation and Diversity* 1(4): 215–221. <https://doi.org/10.1111/j.1752-4598.2008.00028.x>
- Cardil A, Vepakomma U, Brotons L (2017) Assessing pine processionary moth defoliation using unmanned aerial systems. *Forests* 8(10): 402. <https://doi.org/10.3390/f8100402>
- Cardil A, Otsu K, Pla M, Silva CA, Brotons L (2019) Quantifying pine processionary moth defoliation in a pine-oak mixed forest using unmanned aerial systems and multispectral imagery. *PLoS ONE* 14(3): e0213027. <https://doi.org/10.1371/journal.pone.0213027>
- de Groot M, Kus Veenvliet J, Ogris N, Marinšek A, Kutnar L (2020) Towards a better early detection and rapid response system against invasive alien species in forests. *Management of Biological Invasions : International Journal of Applied Research on Biological Invasions* 11(4): 633–636. <https://doi.org/10.3391/mbi.2020.11.4.01>
- Duarte A, Borralho N, Cabral P, Caetano M (2022) Recent advances in forest insect pests and diseases monitoring using UAV-based data: A systematic review. *Forests* 13(6): 911. <https://doi.org/10.3390/f13060911>
- Ecke S, Dempewolf J, Frey J, Schwaller A, Endres E, Klemmt H-J, Tiede D, Seifert T (2022) UAV-based forest health monitoring: A systematic review. *Remote Sensing (Basel)* 14(13): 3205. <https://doi.org/10.3390/rs14133205>
- Forzieri G, Girardello M, Ceccherini G, Spinoni J, Feyen L, Hartmann H, Beck PSA, Camps-Valls G, Chirici G, Mauri A, Cescatti A (2021) Emergent vulnerability to climate-driven disturbances in European forests. *Nature Communications* 12(1): 1–12. <https://doi.org/10.1038/s41467-021-21399-7>
- Hall RJ, Castilla G, White JC, Cooke BJ, Skakun RS (2016) Remote sensing of forest pest damage: A review and lessons learned from a Canadian perspective. *Canadian Entomologist* 148(S1): S296–S356. <https://doi.org/10.4039/tce.2016.11>
- Lehmann JRK, Nieberding F, Prinz T, Knoth C (2015) Analysis of unmanned aerial system-based CIR images in forestry—a new perspective to monitor pest infestation levels. *Forests* 6(12): 594–612. <https://doi.org/10.3390/f6030594>
- Näsi R, Honkavaara E, Blomqvist M, Lyytikäinen-Saarenmaa P, Hakala T, Viljanen N, Kantola T, Holopainen M (2018) Remote sensing of bark beetle damage in urban forests at individual tree level using a novel hyperspectral camera from UAV and aircraft. *Urban Forestry & Urban Greening* 30: 72–87. <https://doi.org/10.1016/j.ufug.2018.01.010>

- Nugroho KA (2018) A comparison of handcrafted and deep neural network feature extraction for classifying Optical Coherence Tomography (OCT) images. 2nd International Conference on Informatics and Computational Sciences (ICICoS) arXiv: 1809.03306v1. <https://doi.org/10.48550/arXiv.1809.03306>
- Otsu K, Pla M, Vayreda J, Brotons L (2018) Calibrating the severity of forest defoliation by pine processionary moth with Landsat and UAV imagery. *Sensors* 18(10): 3278. <https://doi.org/10.3390/s18103278>
- Otsu K, Pla M, Duane A, Cardil A, Brotons L (2019) Estimating the threshold of detection on tree crown defoliation using vegetation indices from UAS multispectral imagery. *Drones* 3: 80. <https://doi.org/10.3390/drones3040080>
- Rácz A, Bajusz D, Héberger K (2021) Effect of dataset size and train/test split ratios in QSAR/QSPR multiclass classification. *Molecules* 26(4): 1111. <https://doi.org/10.3390/molecules26041111>
- Redmon J, Divvala S, Girshick R, Farhadi A (2016) You Only Look Once: unified, real-time object detection. *Proceedings of the IEEE conference on computer vision and pattern recognition*, 779–788. <https://pjreddie.com/darknet/yolo/>
- Ren S, He K, Girshick R, Sun J (2015) Faster R-CNN: towards realtime object detection with region proposal networks. *Advances in neural information processing systems*, 9–99. arXiv:1506.01497v. <https://doi.org/10.48550/arXiv.1506.01497>
- Roques A (2015) Processionary moths and climate change: an update. Springer-Quae, Dordrecht-Versailles. https://doi.org/10.1007/978-94-017-9340-7_1
- Sangüesa-Barreda G, Camarero JJ, García-Martín A, Hernández R, de la Riva J (2014) Remote-sensing and tree-ring based characterization of forest defoliation and growth loss due to the Mediterranean pine processionary moth. *Forest Ecology and Management* 320: 171–181. <https://doi.org/10.1016/j.foreco.2014.03.008>
- Sebald J, Senf C, Seidl R (2021) Human or natural? Landscape context improves the attribution of forest disturbances mapped from Landsat in Central Europe. *Remote Sensing of Environment* 262: 112502. <https://doi.org/10.1016/j.rse.2021.112502>
- Senf C, Pflugmacher D, Wulder MA, Hostert P (2015) Characterizing spectral–temporal patterns of defoliator and bark beetle disturbances using Landsat time series. *Remote Sensing of Environment* 170: 166–177. <https://doi.org/10.1016/j.rse.2015.09.019>
- Senf C, Seidl R, Hostert P (2017) Remote sensing of forest insect disturbances: Current state and future directions. *International Journal of Applied Earth Observation and Geoinformation* 60: 49–60. <https://doi.org/10.1016/j.jag.2017.04.004>
- Uemura M, Zalucki MP, Battisti A (2021) Behavioural plasticity and tree architecture shape tent and foraging locations of pine processionary larval colonies. *Entomologia Generalis* 41(2): 121–136. <https://doi.org/10.1127/entomologia/2020/1091>
- Wagner B, Egerer M (2022) Application of UAV remote sensing and machine learning to model and map land use in urban gardens. *Journal of Urban Ecology*: 1–12. <https://doi.org/10.1093/jue/juac008>
- Wu B, Liang A, Zhang H, Zhu T, Zou Z, Yang D, Tang W, Li J, Su J (2021) Application of conventional UAV-based high-throughput object detection to the early diagnosis of pine wilt disease by deep learning. *Forest Ecology and Management* 486: 118986. <https://doi.org/10.1016/j.foreco.2021.118986>

Supplementary material I

Supplementary images

Authors: André Garcia, Jean-Charles Samalens, Arnaud Grillet, Paula Soares, Manuela Branco, Inge van Halder, Hervé Jactel, Andrea Battisti

Data type: images (PDF file)

Explanation note: Example of nest and trees carrying nests on different host plants: a. *Pinus pinea* in Portugal; b. *Pinus nigra* in Italy. Sequence of four orthoimages (Dji 159 to 162) taken from a drone on the Italian site where a nest can be seen only in three images (yellow oval) with a change on its relative position in relation to drone location. Another nest on the left is visible in all the four images. Nest detection boxes (green) of YOLO deep learning model on *Pinus pinaster* (France).

Copyright notice: This dataset is made available under the Open Database License (<http://opendatacommons.org/licenses/odbl/1.0/>). The Open Database License (ODbL) is a license agreement intended to allow users to freely share, modify, and use this Dataset while maintaining this same freedom for others, provided that the original source and author(s) are credited.

Link: <https://doi.org/10.3897/neobiota.84.95692.suppl1>