



New record of *Furipterus horrens* (Cuvier, 1828) (Chiroptera, Furipteridae) in eastern Brazilian Amazonia

José Claudio de Sousa Monteiro¹, Ana Cristina Mendes de Oliveira², Fernanda Atanaena Gonçalves de Andrade², Lorrainy Simões de Sousa³, Rebeca Silva Lima³, Sayron Mathias Cruz dos Reis³, Clarice Alves Corrêa de Souza³, Ângelo Gabriel Teixeira Costa³

¹ Laboratory of Ecology and Zoology of Vertebrates, Institute of Biological Sciences, Federal University of Pará, Rua Augusto Corrêa, 01 Guamá, CEP 66075-110, Belém, PA, Brazil

² Research Campus, Emilio Goeldi Paraense Museum, Av. Perimetral, 1901 Terra Firme, CEP 66077-830, Belém, PA, Brazil

³ Laboratory of Zoology, TUCURUI Campus, Federal Institute of Education, Science and Technology of Pará, Rua Porto Colombia, 12 Vila Permanente, CEP 68455-695, Tucuruí, PA, Brazil

Corresponding author: José Claudio Monteiro (jcdesousamonteiro@gmail.com)

Abstract. The bat *Furipterus horrens* (Cuvier, 1828) is endemic to the Neotropics, and in Brazil, it is widespread. However, there are few records in the Amazon Region where it is known only from the states of Amazonas and Pará. Here, we report the occurrence of a colony of *F. horrens* in an anthropogenic environment in the Brazilian Amazon. This type of habitat has not been previously reported for this species. We also compile and update the known occurrences of *F. horrens* in Brazil. Our new data brings to the number of localities for this species in Brazil to 76.

Key words. Bat new record, updated inventory, threatened species, Vulnerable

Monteiro JCS, Oliveira ACM, Andrade FAG, Sousa LS, Lima RS, Reis SMC, Souza CAC, Costa ÂGT (2023) New record of *Furipterus horrens* (Cuvier, 1828) (Chiroptera, Furipteridae) in eastern Brazilian Amazonia. *Check List* 20 (1): 29–39. <https://doi.org/10.15560/20.1.29>

INTRODUCTION

The bat family Furipteridae has two monotypic genera, *Amorphochilus* Peters, 1877 and *Furipterus* Bonaparte, 1837, which are endemic to the New World tropics (Husson 1962; Walker 1975). The occurrence of *Furipterus* extends across Costa Rica to southern Brazil and includes Colombia, Venezuela, Guyana, Suriname, French Guiana, Peru, Bolivia, and Trinidad and Tobago (Koopman 1993; Gardner 2008; Peracchi et al. 2011; Bredt et al. 2018). *Amorphochilus* has a much more restricted distribution and occurs in a narrow band west of the Andes mountains that runs from Peru to northern Chile (Ibanez 1985; Falcão et al. 2015). Only *Furipterus*, represented by *Furipterus horrens* (Cuvier, 1828), Thumbless Bat, has been recorded from Brazil (Husson 1962; Piccinini 1974; Uieda et al. 1980; Nowak and Paradiso 1984; Gardner 2008).

Furipterus horrens is one of the smallest bats found in the Neotropical Region (Uieda et al. 1980; Nowak 1994). This slow-flying, strictly insectivorous bat has a delicate appearance, with long, dense greyish fur, a body length of 3.0–4.0 cm, weight of 2.4–3.0 g, and forearm length of 34.3–35.3 mm (Uieda et al. 1980; Nowak 1994; Bredt et al. 1996; Simmons and Voss. 1998; Peracchi et al. 2011). *Furipterus horrens* has two unique morphological traits: 1) a very reduced thumb (hence the common name, Thumbless Bat) due to the significant reduction in the length of this digit, which is covered by the alar membrane up to the base of the nail, and 2) the presence of a pair of nipples on the abdomen, just above the genitalia (Uieda et al. 1980; Nowak 1994; Leal et al. 2014).

Behavioural observations of *F. horrens* have shown that this bat forms colonies that vary considerably in size, ranging from small groups of 3–6 individuals (Mares et al. 1981; Trajano 1985; Novaes et al. 2012) to major agglomerations of 20–300 bats (Uieda et al. 1980; Nowak 1994; Bredt et al. 1998, 2018). La Val (1977) found a colony composed only of male individuals, implying the possibility of sexual segregation, with males of this species sheltering separately during specific times of the year (Uieda et al. 1980). It is also possible that, as observed in other cave-dwelling bats, that the size of the colony directly corresponds to the size of the roost (Uieda et al. 1980; Luo et al. 2013).

Furipterus horrens seems to be regularly associated with karst formations, roosting mainly in caves and caverns (Uieda et al. 1980; Simmons and Voss 1998; Guimarães et al. 2014; Bredt et al. 2018), although it has already been found roosting in tree holes and under fallen trunks (Simmons and Voss 1998). Guimarães et al. (2014) defined *F. horrens* as principally cave-dwelling and recommended using it as an indicator of



Academic editor: Marcione B. de Oliveira

Received: 9 May 2023

Accepted: 21 December 2023

Published: 9 January 2024

Copyright © The authors. This is an open-access article distributed under terms of the Creative Commons Attribution License (Attribution 4.0 International – CC BY 4.0)

the presence of caves, although these authors also define this species as a troglodene, a cave-dwelling organism dependent on the external environment to complete its life cycle.

In recent years, however, the protection of Brazilian cave environments has been relaxed. The publication of Federal Decree 6.640/2008 raised the possibility that some natural subterranean cavities would not receive adequate protection unless the site was of extreme environmental relevance, that is, within an area that merits strict protection. In this specific case, however, it would be necessary to prove that the site is essential to the preservation of threatened species (Brasil 2008).

The inadequate protection of caves represents a major threat to *F. horrens*, given that many cave environments are threatened by human activities, including mining (Guimarães et al. 2014; Portella et al. 2017; Bredt et al. 2018) and flooding by hydroelectric projects (Aguiar et al. 2009; Bernard et al. 2012). Other potential threats include the recreational caving, deforestation, and inadequate forest management (Hutson et al. 2001; Bernard et al. 2012; Bredt et al. 2018).

There are no records of *F. horrens* from urban areas or anthropogenic environments (Bredt et al. 2018). Bredt et al. attributed this absence to the sensitivity of *F. horrens* to negative environmental changes and this species' incapacity to adapt to anthropogenic landscapes. Given these considerations, *F. horrens* is classified as Vulnerable in Brazil based on the criteria applied by the Brazilian Environment Ministry, through ordinance MMA-148 of 7 June 2022 (Brasil 2022). The criteria used in assessing this species are habitat loss and estimated population decline of at least 30% over the next 10 years (ICMBio 2018).

Furipterus horrens is widespread in Brazil, except in the Pampas and Pantanal biomes. There are records from the Federal District (Bredt et al. 1999) and the states of Amazonas (Piccinini 1974), Pará (Piccinini 1974; Tavares et al. 2012), Tocantins (Sato et al. 2011; Novaes et al. 2012), Piauí (Araújo et al. 1998; Gregorin et al. 2008), Ceará (Piccinini 1973; Uieda et al. 1980), Rio Grande do Norte (Vargas-Mena et al. 2018), Paraíba (Leal et al. 2014), Pernambuco (Mares et al. 1981), Sergipe (Astúa et al. 2008), Bahia (Faria et al. 2006), Goiás (Coimbra et al. 1982; Esbérard et al. 2005), Minas Gerais (Tavares et al. 2010), São Paulo (Trajano et al. 1985), Espírito Santo (Duda et al. 2012), Rio de Janeiro (Pol et al. 2003), Paraná (Portella et al. 2017), and Santa Catarina (Lima 1926; Cherem et al. 2004). Only two of these states, Amazonas and Pará, are in the Brazilian Amazon Region. The most recent records from Pará are from the Fazenda Taperinha, in the Municipality of Santarém (Piccinini 1974), the Serra do Cachimbo in the Municipality of Altamira (Duda et al. 2012), the Municipality of Anapú on the middle lower Xingú River (Ferreira et al. 2008), the Belo Monte Hydroelectric Dam on the lower Xingú (Aguiar et al. 2009), and the Carajás National Forest (Tavares et al. 2012).

New occurrence records of *F. horrens* in Brazil and further data on the behaviour and ecology of this bat will be important for effective conservation and management strategies of this species in its natural environment. In this context, we document a new record of *F. horrens* in eastern Brazilian Amazonia, the first time this species has been found in an anthropogenic environment. We also compile and update the known geographic distribution of *F. horrens* in Brazil based on our review of published occurrence records.

METHODS

The data collected were obtained from the observation of a group of *Furipterus horrens* known since 2015 on a private property called Fazenda Paloma, in the municipality of Novo Repartimento, in the state of Pará, Brazil (Figure 1). The region's climate is tropical humid megathermic (Am) according to the Köppen classification; it has an average air temperature of 26 °C, an average annual rainfall of 2000 mm, with a moderate dry season between June and October (with an average rainfall of 50 mm), and a rainy season between November and May (with an average rainfall of over 300 mm) (Hoffmann et al. 2018; Gonçalves et al. 2019).

Our study was based on 32 days of data collection, with 768 h of direct monitoring of the *F. horrens* colony in June, August, and October to December 2021 and January 2022. We made counts of the number of individuals present in the roost, based on photographic records and video monitoring of the colony. It was not possible to capture and manipulate the individuals, because it was during the COVID-19 pandemic and the team's vaccination schedule for the COVID-19 virus was not complete. Data collection was authorised by ICMBIO/SISBIO under licence 80253-1.

The photographic records were taken between June 2021 and January 2022 using a Sony DSLR-A230 single lens reflex digital camera. This sampling was conducted on alternating days and months between 10:00 h and 11:00 h, prior to the installation of the filming equipment, to minimise stress and the potential for the colony to disperse. The photograph with the largest number of perfectly visible bats was selected from each sample for the group counts.

The colony was video-monitored continuously over periods of 2 d (48 h), between 12:00 h on the day of the installation of the cameras to 12:00 h of the second subsequent day, with six monitoring sessions in October, November, and December 2021. The video footage was obtained using two high-resolution Intelbras HDCVI Lite 1-megapixel VHL 1120B 20 M video cameras with 3.6 mm lenses and infrared night vision. These cameras were installed 40 cm above the ground and connected to an Intelbras 1108 MHDX MDCVI multi-HD NVR 8-channel DVR recorder. This equipment was powered by a rechargeable 105 A battery.

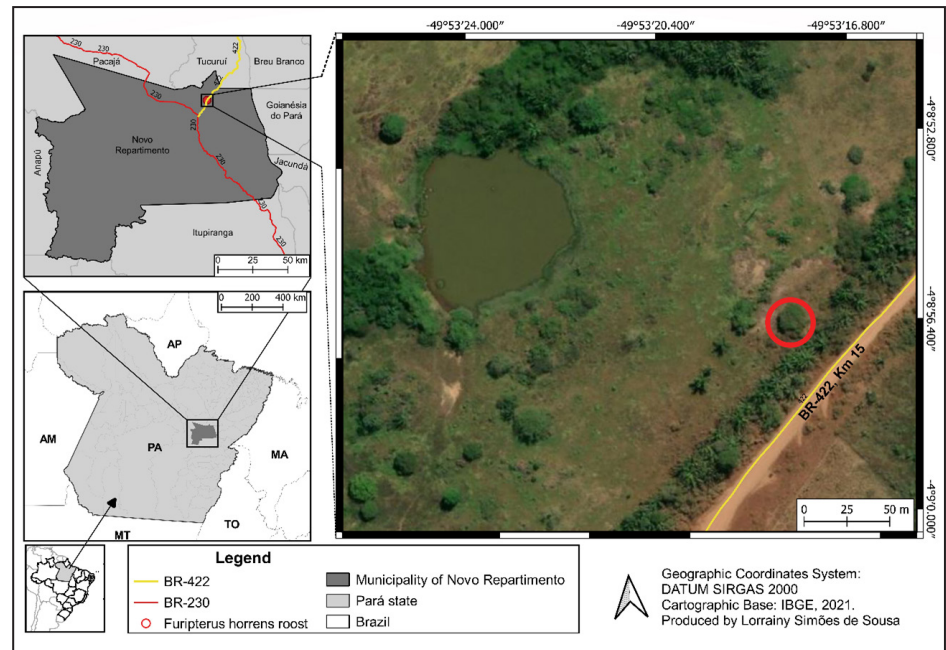


Figure 1. Location of the Fazenda Paloma in the Municipality of Novo Repartimento, Pará, Brazil, showing the *Furipterus horrens* roost (red circle). Satellite image source: Google Earth 2022.

RESULTS

The species was photographed of several individuals under a rocky outcrop surrounded by extensive areas of pasture in Fazenda Paloma, a privately owned cattle ranch located at km 15 of the federal highway BR 422 (Figures 1, 2A).

The rocky outcrop used as shelter by *F. horrens* is approximately 30 m in circumference and 6 m high, partially surrounded by shrubby vegetation (secondary forest), and 20 m from the edge of the BR 422 highway. Internally, this rock formation has a sloping roof and sandy-clay soil, with openings at the front (2 m high) and sides (0.8–1.5 m high at the back). The side openings are smaller and make it difficult for an adult human to enter (Figure 2B, C). There are other smaller rocky outcrops in the vicinity, but no bats were observed in these. The landscape is generally composed of fragments of degraded Ombrophilous Dense Forest with extensive pasture matrix as a result of cattle ranching.

Order Chiroptera
 Family Furipteridae
 Genus *Furipterus* Bonaparte, 1837

Furipterus horrens (Cuvier, 1828)

Figure 3A

New record. BRAZIL – Pará • Municipality of Novo Repartimento; 04°08'56"S, 049°53'18"W; 200 m alt.; 14.VI.2021 to 26.I.2022; Monteiro, Andrade, Simões & Lima obs.; under a rocky outcrop surrounded by extensive areas of pasture.

In 16 samples counting the number of *F. horrens* present in the roost between June 2021 and January 2022, The number of roosting individuals averaged 94 (16 counts taken during the duration of our study). The fewest individuals ($n = 67$) was in August 2021 (dry season), while most individuals ($n = 132$) was in January 2022 (rainy season).

On the same rocky outcrop we occasionally recorded other bat species: *Cormura brevirostris* (Wagner, 1843), *Rhynchonectris naso* (Weid-Neuweid, 1820), *Lonchorhina aurita* Tomes, 1863, and an undetermined species belonging to the subfamily Glossophaginae (family Phyllostomidae).

Identification. We identified the bats at the rocky outcrop at Fazenda Paloma as *F. horrens* based on direct visual observations of the individuals on the roost by one of the authors (FAGA). The morphological characteristics of these individuals are typical of *F. horrens*, as described by Lima (1926), Uieda et al. (1980), Simmons and Voss (1998), Novaes et al. (2012), Leal et al. (2014), López-Baucells et al. (2016), and Reis et al. (2017). The diagnostic characters of this species includes small body size, dense grey fur with a slightly lighter underbelly, relatively smooth and hairy muzzle, rounded, funnel-shaped ears (Fig. 3B), a tail completely covered by the uropatagium and barely reaching two-thirds of the length of this membrane, and




Figure 2. Characteristics of the rocky outcrop at Fazenda Paloma in the municipality of Novo Repartimento, Pará, Brazil, where the new record of *Furipterus horrens* originates. **A.** Aerial photograph showing location of the shelter marked with a red circle. **B.** Rocky outcrop used as shelter by *F. horrens*. **C.** Access to the interior of the shelter.




Figure 3. *Furipterus horrens* roosting under a rocky outcrop at Fazenda Paloma, Pará, Brazil. **A, B.** Perched. **C.** An individual in flight showing that the tail is completely covered by the uropatagium. Photographs: A, C by R.S. Lima 2021; B by L.S. Simões 2021.

very reduced thumbs, which are covered by wing membranes and have vestigial nails (Fig. 3C).

DISCUSSION

Our new record of *F. horrens* adds one more locality of this species in the Amazon Biome, bringing to 10 the number of localities in this biome in Brazil. The updated distribution map of *F. horrens* in Brazil includes 76 localities (Figure 4, Table 1) (Duda et al. 2012; Novaes et al. 2012; Leal et al. 2014; Portella et al. 2017; Vargas-Mena et al. 2018; Vargas-Mena et al. 2020). The nearest previously known occurrence of *F. horrens* to the new locality at Fazenda Paloma is in the Municipality of Anapú, on the Xingú River (Ferreira et al. 2008), 212 km northwest. The next nearest locality is in the Carajás National Forest, 221 km to the southwest in the Municipality of Parauapebas (Tavares et al. 2012).

Most of the landscapes in which *F. horrens* has been recorded until now have been karstic areas with grottos and caves (Uieda et al. 1980; Simmons and Voss 1998; Guimarães et al. 2014; Bredt et al. 2018). A total of 21,499 caves have been catalogued in Brazil, of which almost half (9,997) are found in the Cerrado biome, only 14% (2,999) are found in the Amazon biome, (4,416) in the Atlantic Forest and (3,935) in the Caatinga biome (ICMBio 2021). The remaining caves (<1% of the total) are in coastal areas (109 caves) and the Pampas (37) and Pantanal biomes (12). Despite having the most caves, the Cerrado biome has the fewest records of *F. horrens*. In the Cerrado, *F. horrens* is scarce, and this species has been confirmed in only 0.1% of the caves there. Similarly low occupancy rates are known in the Atlantic Forest (0.5%) and Caatinga (0.6%) biomes. In contrast, the Caatinga biome has many more records (31), although this biome has fewer than half the number of caves as in the Cerrado biome. The high number of records in the Caatinga may be due to the high speleological potential of the biome, which is home to a rich and abundant diversity of cave-dwelling bats, including Vulnerable species such as *F. horrens* (Vargas-Mena et al. 2018).

Our new record of *F. horrens* from Pará does not alter the ranking of Amazonia as the biome with the fourth largest number of localities in Brazil; *F. horrens* has been recorded in only 0.4% of the caves

Figure 4. Distribution of *Furipterus horrens* in Brazil. Black dots = previously known occurrences; red star = new record at Fazenda Paloma, Pará, Brazil. The numbers correspond to the locality codes in Table 1.

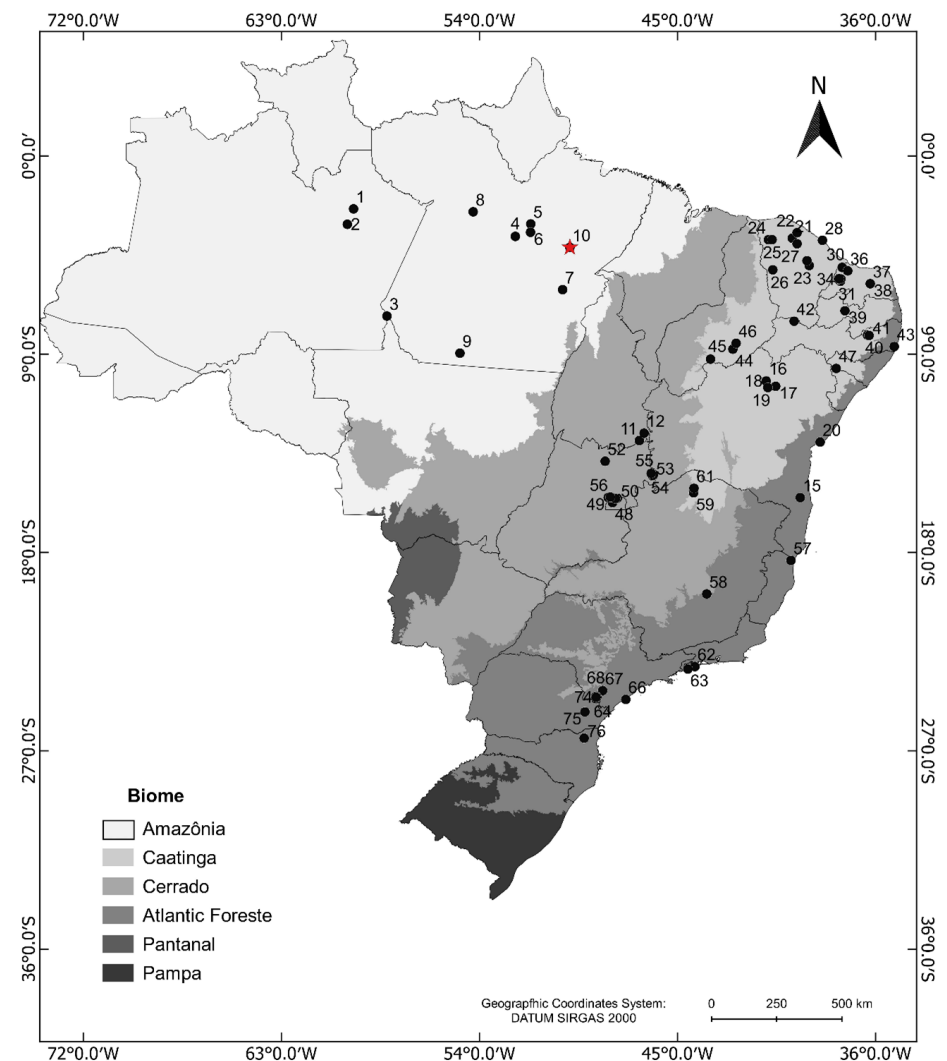


Table 1. Occurrence localities of *Furipterus horrens* recorded in Brazil. The numbers correspond to the points shown in Figure 4. Brazilian states: AM = Amazonas, BA = Bahia, CE = Ceará, DF = Federal District, ES = Espírito Santo, GO = Goiás, MG = Minas Gerais, PA = Pará, PB = Paraíba, PE = Pernambuco, PI = Piauí, PR = Paraná, RJ = Rio de Janeiro, RN = Rio Grande do Norte, SC = Santa Catarina, SE = Sergipe, SP = São Paulo, TO = Tocantins.

No.	Locality	Region	State	Biome	Geographic coordinates	Reference
1	Near road ZF2, outside the BDFFP, Rio Preto da Eva	North	AM	Amazonia	02°24'00"S, 059°43'00"W	Sampaio et al. 2003
2	Manaus	North	AM	Amazonia	03°06'00"S, 060°00'00"W	Piccinini 1974 *
3	Juruena National Park, Maués	North	AM	Amazonia	07°16'00"S, 058°12'00"W	Guimarães 2014 †
4	Cachoeira do Espelho, Altamira	North	PA	Amazonia	03°39'00"S, 052°22'00"W	Voss and Emmons 1996
5	"Volta Grande" of the Xingu River, Altamira	North	PA	Amazonia	03°05'00"S, 051°40'00"W	Aguiar et al. 2009
6	Pedral "Barra do Vento", middle-lower Xingu River, Anapú	North	PA	Amazonia	03°27'52"S, 051°40'36"W	Ferreira et al. 2008
7	Carajás National Forest, Parauapebas	North	PA	Amazonia	06°04'00"S, 050°13'00"W	Tavares et al. 2012 *
8	Taperinha, Santarém	North	PA	Amazonia	02°32'00"S, 054°17'00"W	Piccinini 1974 †
9	Serra do Cachimbo, Altamira	North	PA	Amazonia	08°57'00"S, 054°53'00"W	Duda et al. 2012 *
10	Fazenda Paloma, Novo Repartimento	North	PA	Amazonia	04°08'56"S, 049°53'17"W	Present study
11	Arraias	North	TO	Cerrado	12°55'00"S, 046°44'00"W	Sato et al. 2011 ††
12	Aurora do Tocantins	North	TO	Cerrado	12°34'53.4"S, 046°30'59"W	Novaes et al. 2012
13	Gruta Alagada, Dianópolis	North	TO	Cerrado	11°87'47"S, 046°76'89"W	Guimarães 2014
14	PCH Boa Sorte, Dianópolis	North	TO	Cerrado	11°65'42"S, 046°70'87"W	Guimarães 2014
15	Southern Bahia	Northeast	BA	Atlantic Forest	15°30'11"S, 039°25'13"W	Faria et al. 2006 †
16	Toca do Morrinho, Campo Formoso	Northeast	BA	Caatinga	10°12'00"S, 040°58'00"W	Guimarães 2014 †
17	Gruta Tiquara, Campo Formoso	Northeast	BA	Caatinga	10°27'09"S, 040°32'11"W	Guimarães 2014
18	Toca Grotão, Campo Formoso	Northeast	BA	Caatinga	10°12'58"S, 040°58'22"W	Guimarães 2014
19	Toca do Gonçalo, Campo Formoso	Northeast	BA	Caatinga	10°30'38"S, 040°53'40"W	Guimarães 2014
20	Salvador	Northeast	BA	Atlantic Forest	12°59'00"S, 038°31'00"W	Gervais 1856 †
21	Irauçuba	Northeast	CE	Caatinga	03°44'00"S, 039°47'00"W	Fabián 2008 *
22	Itapipoca	Northeast	CE	Atlantic Forest	03°29'00"S, 039°34'00"W	Piccinini 1974 † †
23	Fazenda Santa Fé, Quixadá	Northeast	CE	Caatinga	04°58'17"S, 039°00'55"W	Astúa and Guerra 2008
24	Gruta Ubajara, Ubajara National Park	Northeast	CE	Caatinga	03°48'00"S, 040°52'00"W	Uieda et al. 1980; Silva et al. 2001
25	Gruta Araticum, Serra Ibiapaba, Vila do Araticum	Northeast	CE	Caatinga	03°48'00"S, 040°42'00"W	Uieda et al. 1980 †
26	Serra das Almas, Crateús	Northeast	CE	Caatinga	05°10'00"S, 040°40'00"W	Silva et al. 2001 ††
27	Furna dos Ossos National Park, Tejuçuoca	Northeast	CE	Caatinga	03°59'00"S, 039°34'00"W	Mammal Coll. at UFP †
28	Serra do Maranguape, Maranguape	Northeast	CE	Caatinga	03°49'38"S, 038°24'48"W	Piccinini 1973 †
29	Serra do Maranguape, Maranguape	Northeast	CE	Caatinga	04°45'10"S, 039°07'05"W	Piccinini 1973 †
30	Furna Feia National Park, Mossoró	Northeast	RN	Caatinga	05°3'24.13"S, 037°30'54"W	Vargas-Mena et al. 2018
31	Carauabas	Northeast	RN	Caatinga	05°41'10"S, 037°35'38"W	Vargas-Mena et al. 2018
32	Gruta Carrapateira, Felipe Guerra	Northeast	RN	Caatinga	05°33'27"S, 037°40'08"W	Vargas-Mena et al. 2020
33	Gruta Casa dos Homens, Felipe Guerra	Northeast	RN	Caatinga	05°34'34"S, 037°34'25"W	Vargas-Mena et al. 2020
34	Gruta Três Lagos, Felipe Guerra	Northeast	RN	Caatinga	05°35'35"S, 037°41'13"W	Vargas-Mena et al. 2020
35	Caverna do Urubu, Felipe Guerra	Northeast	RN	Caatinga	05°34'22"S, 037°39'08"W	Vargas-Mena et al. 2020
36	Casa de Pedra, Martins	Northeast	RN	Caatinga	05°12'44"S, 037°15'50"W	Vargas-Mena et al. 2020
37	Abrigo Xero-xero, Lajes	Northeast	RN	Caatinga	5°47'50.54"S, 036°14'27"W	Vargas-Mena et al. 2020
38	Caverna do Serrote Preto, Lajes	Northeast	RN	Caatinga	05°47'48"S, 036°14'26"W	Vargas-Mena et al. 2020
39	Serra do Tamanduá, Santa Terezinha	Northeast	PB	Caatinga	07°01'31"S, 037°23'31"W	Leal et al. 2014
40	Brejo da Madre de Deus	Northeast	PE	Caatinga	08°08'00"S, 036°22'00"W	Sousa et al. 2004 †
41	Pedra do Caboclo, Brejo da Madre de Deus	Northeast	PE	Caatinga	08°08'45"S, 036°17'48"W	Astúa and Guerra 2008
42	Serrote das Lajes, Exu	Northeast	PE	Caatinga	07°30'00"S, 039°42'00"W	Mares et al. 1981 ††
43	Rio Formoso	Northeast	PE	Atlantic Forest	08°39'00"S, 035°09'00"W	Bonato and Facure 2000
44	Gruta do Inferno, Coronel José Dias	Northeast	PI	Caatinga	08°46'00"S, 042°29'00"W	Guimarães 2014 †
45	Serra das Confusões National Park, Guaribas	Northeast	PI	Caatinga	09°13'12"S, 043°29'52"W	Gregorin et al. 2008
46	Serra da Capivara National Park, São Raimundo Nonato	Northeast	PI	Caatinga	08°30'00"S, 042°20'00"W	Araújo et al. 1998 † †
47	Fazenda Novo Mundo, Canindé de São Francisco	Northeast	SE	Caatinga	09°38'31"S, 037°47'18"W	Astúa and Guerra 2008
48	Rural zone, Brasília	Midwest	DF	Cerrado	15°44'00"S, 047°57'00"W	Bredt and Uieda 1996 *§
49	Gruta Muralha, Brasília	Midwest	DF	Cerrado	15°30'00"S, 048°09'00"W	Bredt et al. 1999
50	Gruta Água Rasa, Planaltina	Midwest	DF	Cerrado	15°32'00"S, 047°44'00"W	Bredt et al. 1999
51	Gruta Mogi, Sobradinho	Midwest	DF	Cerrado	15°33'00"S, 047°49'00"W	Bredt et al. 1999
52	Gruta Bibiana, Cavalcante	Midwest	GO	Cerrado	13°51'13"S, 048°17'12"W	Guimarães 2014
53	Gruta Rib. dos Porcos, Damianópolis	Midwest	GO	Cerrado	14°31'00"S, 046°08'00"W	Guimarães 2014 §
54	Gruta Calcária, Mambaí	Midwest	GO	Cerrado	14°29'00"S, 046°06'00"W	Coimbra et al. 1982 ††
55	APA Nascentes Rio Vermelho, Mambaí	Midwest	GO	Cerrado	14°24'25"S, 046°11'43"W	Esbérard et al. 2005
56	Toca da Gameleira, Padre Bernardo	Midwest	GO	Cerrado	15°29'00"S, 048°03'00"W	Bredt et al. 1999; Bredt and Magalhães 2006
57	Rio Preto National Forest, Conceição da Barra	Southeast	ES	Atlantic Forest	18°21'19"S, 039°50'39"W	Duda et al. 2012
58	Caeté	Southeast	MG	Cerrado	19°52'48"S, 043°40'12"W	Teixeira and Ferreira 2010
59	Gruta Olhos d'Água, Itacarambi	Southeast	MG	Caatinga	15°17'12"S, 044°16'07"W	Guimarães 2014
60	Caverna do Carlucio, Vale do Peruauçu, Itacarambi	Southeast	MG	Caatinga	15°07'69"S, 044°26'03"W	Tavares et al. 2010; Guimarães 2014

Table 1. Continued.

No.	Locality	Region	State	Biome	Geographic coordinates	Reference
61	Gruta Ossos, Cavernas do Peruaçu National Park, Itacarambi	Southeast	MG	Cerrado	15°05'00"S, 044°15'00"W	Tavares et al. 2010
62	Ilha Grande, Angra dos Reis	Southeast	RJ	Atlantic Forest	23°10'33"S, 044°12'28"W	Esbérard et al. 2006
63	Praia da Sumaca, Parati	Southeast	RJ	Atlantic Forest	23°17'12"S, 044°31'44"W	Pol et al. 2003
64	Caverna do Jeremias, PETAR - Santana, Iporanga	Southeast	SP	Atlantic Forest	24°38'15"S, 048°42'02"W	Trajano 1985; Arnone 2008
65	Abismo da Chuva, Iporanga	Southeast	SP	Atlantic Forest	24°16'00"S, 048°25'00"W	Trajano and Gnaschini-Netto 1991
66	Juréia-Itatins Ecological Station, Peruíbe	Southeast	SP	Atlantic Forest	24°40'00"S, 047°21'00"W	Gimenez and Ferrarezi 2004 **
67	Intervalles State Park, Ribeirão Grande	Southeast	SP	Atlantic Forest	24°16'00"S, 048°24'00"W	Portfors et al. 2000; Passos et al. 2003
68	Serra de Paranapiacaba, Capão Bonito	Southeast	SP	Atlantic Forest	24°16'00"S, 048°24'00"W	Fenton et al. 1999
69	Caverna Alambari de Baixo, Iporanga	Southeast	SP	Atlantic Forest	24°33'00"S, 048°40' 00"W	Trajano 1987
70	Caverna Ouro Grosso, Iporanga	Southeast	SP	Atlantic Forest	24°33'00"S, 048°41'00"W	Trajano 1985
71	Caverna Água Suja, Furnas region, Iporanga	Southeast	SP	Atlantic Forest	24°31'00"S, 048°42'00"W	Trajano 1985
72	Gruta do Grilo, Furnas region, Iporanga	Southeast	SP	Atlantic Forest	24°32'00"S, 048°43'00"W	Trajano 1985
73	Gruta Águas Quentes, Iporanga	Southeast	SP	Atlantic Forest	24°34'00"S, 048°40'00"W	Trajano 1985
74	Abandoned mine I, Jaguatirica, Iporanga	Southeast	SP	Atlantic Forest	24°34'00"S, 048°42'00"W	Trajano 1985
75	Gruta do Bacaetava, Colombo	South	PR	Atlantic Forest	25°13'55"S, 049°12'27"W	Portella et al. 2017
76	Colônia Hansa = Corupá	South	SC	Atlantic Forest	26°25'31"S, 049°14'35"W	Lima 1926; Cherem et al. 2004

* Coordinates from Duda et al. (2012).

† Coordinates from Leal et al. (2014).

‡ Coordinates from Portella et al. (2017).

§ Coordinates from Novaes et al. (2012).

catalogued in this biome (ICMBio 2021). Half of these records are from Pará. Overall, while an enormous number of caves are potentially available to *F. horrens* in Brazil, no data are available on the presence or absence of the species in most caves. This reinforces the need for the protection of cave environments in Brazil.

The available occurrence data on *F. horrens*—and most other bat species in Brazilian caves—are dwarfed by the number of caves in Brazil. Given that this bat is found roosting mainly in caves (Uieda et al. 1980; Simmons and Voss 1998; Guimarães et al. 2014), it is highly likely that it is a cave-dwelling species. Even so, it is premature to conclude that the presence of caves is a primary determinant of the distribution of *F. horrens*, despite Guimarães et al.'s (2014) classification of this species as largely cave-dwelling. It is quite likely that this scenario reflects the scarcity of studies mainly on habitat use, dispersal and population data of the species. Research using different sampling methods such as active search in caves during the day, complemented with the use of mist nets, harp traps and bioacoustics techniques, is needed to produce a more accurate distribution map, which can be used in conservation efforts for *F. horrens*.

With as many as 132 individuals in the Fazenda Paloma colony of *F. horrens*, this location has the second largest agglomeration of bats of this species yet recorded in Brazil, after those observed by Uieda et al. (1980), who recorded 150 individuals in a grotto and 250 in a cave in north-eastern Brazil. Groups of between 30 and 130 individuals have been recorded in other studies (Bredt et al. 1999; Ferreira et al. 2008; Vargas-Mena et al. 2018), although most groups have between one and six bats (Mares et al. 1981; Trajano 1985; Portfors et al. 2000; Silva et al. 2001; Passos et al. 2003; Pol et al. 2003; Sampaio et al. 2003; Esbérard et al. 2006; Gardner 2008; Duda et al. 2012; Novaes et al. 2012; Leal et al. 2014; Portella et al. 2017).

The occupation of the Fazenda Paloma roost by *F. horrens* is unusual in the size of the group and the distribution of individuals within the group. Individuals were in isolation, in pairs, in small groups of 3–10 bats, and in large agglomerations of over 30 individuals. Uieda et al. (1980) noted a complete lack of any well-defined “grouping pattern” in *F. horrens*, and the behaviour observed by us at Fazenda Paloma is consistent with Uieda et al.'s observation.

The Fazenda Paloma colony is located within an anthropogenic environment, an extensive area of cattle grazing on a plain with some rocky outcrops. The colony is only 20 m from the BR 422 federal highway. The presence of *F. horrens* in degraded habitats contrasts considerably with previous studies (La Val 1977; Uieda et al. 1980; Simmons and Voss 1998; Guimarães and Ferreira 2014; Bredt et al. 2018) in which this species has never been recorded in such environments. Like other species that depend on cave refuges, such as *Natalus macrourus* Gervais, 1856 and *Lonchophylla dekeyseri* Taddei et al., 1983 (Guimarães and Ferreira 2014), *F. horrens* is considered sensitive to environmental impacts and unable to adapt to areas affected by human activities (Bredt et al. 2018). It is possible that anthropogenic disturbance has led many wild species

to move to impacted environments and even to suburban and urban areas.

While *F. horrens* appears to be generally associated with humid forests (Handley 1976; Uieda et al. 1980), the Fazenda Paloma roost is located within a vast pasture surrounded by scrubby vegetation and in the vicinity of a major highway. However, none of these features appears to have affected the local abundance of these bats, since based on direct visual observations by one of us (FAGA), the colony has occupied the roost continuously for more than seven years.

The lack of primary forest, the constant noise from the highway, which can reach 87 dB (Liu et al. 2021), and the ease with which predators and other animals may access the roost, could disturb the bats' permanence in this roost at Fazenda Paloma. Nevertheless, nearby watering ponds may compensate, at least in part, for the negative aspects of this landscape. Other studies on insectivorous bats have shown that the proximity of roosts to water, in particular during times of drought, tends to favour the presence of lactating females (Adams et al. 2008) and reduces the potential for water stress (Frick et al. 2012) and dehydration caused by evapotranspiration (Geluso et al. 2012).

Spatial assessment of the area's vegetation composition is still needed, given that Fazenda Paloma is located adjacent to a State Conservation Unit, the Tucuruí Lake Área de Proteção Ambiental (APA do Lago de Tucuruí) (Pará 2002). The municipality of Novo Repartimento holds the largest proportion of the conservation unit's area (39.18%) (<https://uc.socioambiental.org/pt-br/arp/2946>), which largely consists of land since flooded by Tucuruí Hydroelectric Power Plant on the Tocantins River.

In summary, considering that *F. horrens* is mainly found in caves, our result corroborates previous studies (Uieda et al. 1980; Simmons and Voss 1998; Guimarães et al. 2014; Bredt et al. 2018; Vargas-Mena et al. 2018) and suggest that it is highly likely to be a rare species that depends on rocky habitats with specific requirements for the formation of colonies. Given this, *F. horrens* demands special attention to development effective conservation measures and legal protection of its habitats. This requires additional study of the species in all Brazilian biomes where it occurs. As the association of *F. horrens* with caves is well established and this species is listed as Vulnerable in Brazil (Brazil 2022), the roost on the rocky outcrop at Fazenda Paloma should be given further importance and study. This type of environment may be essential for the preservation of this and other threatened bat species.

ACKNOWLEDGEMENTS

We are very grateful to the managers of the Fazenda Paloma, Sr. João José Gomes and his wife Sra. Gracielly, for authorizing the present study and accommodating us at the ranch house. We also thank the electronic engineer Albert Ferraz, who kindly provided technical support and the equipment necessary for the installation of the cameras used to film the bats in the roost. We are also grateful to the Graduate Program in Zoology of the University Federal of Pará and the Goeldi Museum, as well as CNPq, for providing the first author with a graduate stipend. We also thank the Tucuruí campus of the Pará Federal Institute for Education, Science and Technology for logistic support and for providing the laboratory facilities needed for the development of this study.

ADDITIONAL INFORMATION

Conflict of interest

The authors declare that no competing interests exist.

Ethical statement

No ethical statement is reported.

Funding

This study was financially supported by CNPq, process 130622/2020-6 GM

Author Contributions

Project administration: JCSM. Supervision: ACOMO, FAGA. Formal analysis: JCSM. Methodology: JCSM. Investigation: JCSM, LSS, AGTC, RSL, SMCR, CACS. Visualization: JCSM, LSS. Writing – original draft: JCSM, FAGA. Writing – review and editing: GG, MN, MBO, MS, RF.


Author ORCIDs

José Claudio de Sousa Monteiro  <https://orcid.org/0009-0000-0691-9972>


Ana Cristina Mendes de Oliveira  <https://orcid.org/0000-0002-7863-9678>


Fernanda Atanaena Gonçalves de Andrade  <https://orcid.org/0000-0003-3300-6647>

Lorrainy Simões de Sousa  <https://orcid.org/0000-0002-0791-9701>

Rebeca Silva Lima  <https://orcid.org/0009-0003-6097-6806>

Sayron Mathias Cruz dos Reis  <https://orcid.org/0009-0002-4255-0484>

Clarice Alves Corrêa de Souza  <https://orcid.org/0009-0004-1790-0301>

Ângelo Gabriel Teixeira Costa  <https://orcid.org/0009-0004-2267-5540>

Data availability

All data that support the findings of this study are available in the main text.

REFERENCES

- Adams RA, Hayes MA** (2008) Water availability and successful lactation by bats as related to climate change in arid regions of western North America. *Journal of Animal Ecology* 77: 1115–1121. <https://doi.org/10.1111/j.1365-2656.2008.01447.x>
- Aguiar AS, Aguiar GSF, Saldanha LN, Rocha MMB, Fonseca RTA, Reis-Filho VO** (2009) Diversidade de morcegos (Mammalia: Chiroptera) no baixo Rio Xingu, estado do Pará. In: Marques-Aguiar AS (Ed.) *Anais do IX Congresso de Ecologia do Brasil*, São Lourenço, Brazil, 1–4.
- Araújo AJG, Pessis AM, Guérin C, Dias CMM, Alves C, Salvia ES, Olmos F, Parenti F, Felice GD, Pellerin J, Emperaire L, Chame M, Lage MCSM, Faure M, Guidon N, Medeiros RP, Simões PRG** (1998) Parque Nacional da Serra da Capivara, Piauí, Brasil. Fundação Museu do Homem Americano, São Raimundo Nonato, Brazil, 94 pp.
- Astúa D, Guerra DQ** (2008) Caatinga bats in the mammal collection of the Universidade Federal de Pernambuco. *Chiroptera Neotropical* 14: 326–338.
- Ayres M, Ayres M Jr., Ayres DL, Santos AS** (2007) *BioEstat—aplicações estatísticas nas áreas das ciências bio-médicas*. Versão 1.0. Sociedade Civil Mamirauá, MCT-CNPq, Belém, Pará, BR.
- Bernard E, Aguiar LMS, Brito D, Cruz-Neto AP, Gregorin R, Machado RB, Oprea M, Paglia AP, Tavares VC** (2012) Uma análise de horizontes sobre a conservação de morcegos no Brasil. In: Freitas TRO, Vieira EM (Eds.) *Mamíferos do Brasil: genética, sistemática, ecologia e conservação*. Vol. II. Sociedade Brasileira de Mastozoologia, Rio de Janeiro, Brazil, 19–35.
- Bernard E, Tavares VC, Sampaio E** (2011) Compilação atualizada das espécies de morcegos (Chiroptera) para a Amazônia Brasileira. *Biota Neotropica* 11(1): 35–46. <https://doi.org/10.1590/S1676-06032011000100003>
- Brasil** (2008) Decreto nº 6.640, de 07 de Novembro de 2008. Dá nova redação aos arts. 1º, 2º, 3º, 4º e 5º e acrescenta os arts. 5–A e 5–B ao Decreto nº 99.556, de 1º de outubro de 1990, que dispõe sobre a proteção das cavidades naturais subterrâneas existentes no território nacional. Brasília, DF, Diário Oficial da União, Seção 1: 8.
- Brasil** (2022) Portaria MMA nº 148, de 7 de Junho de 2022. Altera os Anexos da Portaria nº 443, de 17 de dezembro de 2014, da Portaria nº 444, de 17 de dezembro de 2014, e da Portaria nº 445, de 17 de dezembro de 2014, referentes à atualização da Lista Nacional de Espécies Ameaçadas de Extinção. Brasília, DF, Diário Oficial da União, Edição: 108, Seção 1: 74.
- Bredt A, Pinna FV, Escarlete-Tavares F** (2018) *Furipterus horrens* (F. Cuvier, 1828). In: Instituto Chico mendes de Conservação da Biodiversidade (Ed.). *Livro Vermelho da fauna brasileira ameaçada de extinção: volume II—mamíferos*. ICBio, Brasília, Brazil, 375–378.
- Bredt A, Uieda W, Magalhães ED** (1999) Morcegos cavernícolas da região do Distrito Federal, centro-oeste do Brasil (Mammalia, Chiroptera). *Revista Brasileira de Zoologia* 16 (3): 731–770. <https://doi.org/10.1590/s0101-8175199900030012>
- Bredt A, Uieda W** (1996) Bats from urban and rural environments of the Distrito Federal, midwestern Brazil. *Chiroptera Neotropical* 2 (2): 54–57.
- Cherem JJ, Simões-Lopes PC, Althoff S, Graipel ME** (2004) Lista dos mamíferos do estado de Santa Catarina, sul do Brasil. *Mastozoologia Neotropical* 11: 151–184.
- Coimbra CEA Jr., Borges MM, Guerra DQ, Mello DA** (1982) Contribuição à zoogeografia e ecologia de morcegos em regiões de cerrado do Brasil central. *Boletim Técnico da Revista Brasil de Desenvolvimento Florestal* 7: 34–38.
- Duda R, Dallapicola J, Costa LP** (2012) First record of the smoky bat *Furipterus horrens* (F. Cuvier, 1828) (Mammalia: Chiroptera) in the state of Espírito Santo, southeastern Brazil. *Check List* 6: 1362–1364. <https://doi.org/10.15560/8.6.1362>
- Esbérard CEL, Jordão-Nogueira T, Luz JL, Melo GGS, Mangolin R, Jucá N, Raíces DSL, Enrici MC, Bergallo H** (2006) Morcegos da Ilha Grande, Angra dos Reis, RJ, sudeste do Brasil. *Revista Brasileira de Zootecias* 8 (2): 147–153.
- Esbérard CEL, Motta JÁ, Perigo C** (2005) Morcegos cavernícolas da Área de Proteção Ambiental (APA) Nascente do Rio Vermelho, Goiás. *Revista Brasileira de Zootecias* 7 (2): 311–325.
- Falcão F, Ugarte-Núñez JA, Faria D, Caselli CB** (2015) Unravelling the calls of discrete hunters: acoustic structure of echolocation calls of furipterid bats (Chiroptera, Furipteridae). *Bioacoustics* 14 (2): 37–41. <https://doi.org/10.1080/09524622.2015.1017840>
- Faria D, Soares-Santos B, Sampaio E** (2006) Bats from the Atlantic rainforest of southern Bahia, Brazil. *Biota Neotropica* 6 (2): bn02406022006. <https://doi.org/10.1590/S1676-06032006000200022>
- Ferreira LV, Neckel S, Tavares VT** (2008) Descrição e análise da fauna e flora da região do médio-baixo Rio Xingu. Sub-programa quirópteros (Mammalia: Chiroptera). Relatório final. Belo Horizonte, Brazil, 79 pp.
- Frick WF, Stepanian PM, Kelly JF, Howard KW, Kuster CM, Kunz TH, Chilson PB** (2012) Climate and weather impact timing of emergence of bats. *PLoS ONE* 7(8): e42737. <https://doi.org/10.1371/journal.pone.0042737>
- Gardner AL** (2008) Family Furipteridae Gray, 1866. In: Gardner AL (Ed.) *Mammals of South America, volume 1: marsupials, xenarthrans, shrews and bats*. University of Chicago Press, Chicago, USA, 1–11. <https://doi.org/10.7208/chicago/9780226282428.001.0001>

- Geluso KN, Geluso K** (2012) Effects of environmental factors on capture rates of insectivorous bats, 1971–2005. *Journal of Mammalogy* 93 (1): 61–169. <https://doi.org/10.1644/11-mamm-a-1071>
- Gervais P** (1855) Deuxième mémoire. Documents zoologiques pour servir à la monographie des chiroptères Sud-Américains: Mammifères. In: Castelnau F (Ed.) Animaux nouveaux ou rares recueillis pendant l'expédition dans les parties centrales de l'Amérique du Sud, de Rio de Janeiro à Lima, et de Lima au Para; exécutée par ordre du gouvernement français pendant les années 1843 à 1847, sous la direction du comte Francis de Castelnau. Tome 1. P. Bertrand, Paris, France, 25–88. <https://doi.org/10.5962/bhl.title.48609>
- Gonçalves AL, Cruz VMS, Serra AS** (2019) Fragmentação florestal na região de integração do Lago de Tucuruí, Pará, Brasil. *Revista de Ciências Agrárias* 62: 1–10. <http://doi.org/10.22491/rca.2019.3048>
- Gregorin R, Camignotto AP, Percequillo AR** (2008) Quirópteros do Parque Nacional da Serra das Confusões, Piauí, nordeste do Brasil. *Chiroptera Neotropical* 14: 366–383.
- Guimarães MM, Ferreira RL** (2014) Morcegos cavernícolas do Brasil: novos registros e desafios para conservação. *Revista Brasileira de Espeleologia* 2 (4): 1–33.
- Hammer O, Harper DAP, Ryan PD** (2001) PAST: PAleontological STatistics software package for education and data analysis. *Palaeontologia Electronica* 4 (1): 9.
- Handley CO Jr.** (1976) Mammals of the Smithsonian Venezuelan Project. Brigham Young University Science Bulletin, Biological Series 20: 1–89. <https://doi.org/10.5962/bhl.part.5667>
- Hoffmann EL, Dallacort R, Carvalho MAC, Yamashita OM, Barbieri JD** (2018) Variabilidade das Chuvas no sudeste da Amazônia Paraense, Brasil. *Revista Brasileira de Geografia Física* 11 (4): 1251–1263. <https://doi.org/10.26848/rbgf.v11.4.p1251-1263>
- Husson AM** (1962) The bats of Suriname. *Zoologische Verhandlungen* 58 (1): 12–82.
- Hutson AM, Mickleburgh SP, Racey PA** (2001) Microchiropteran bats: global status survey and conservation action plan. IUCN/SSC Chiroptera Specialist Group. IUCN, Gland, Switzerland & Cambridge, UK, 258 pp. <https://doi.org/10.2305/iucn.ch.2001.ssc-ap.1.en>
- Ibanez C** (1985) Notes on *Amorphochilus schnablii* Peters (Chiroptera, Furipteridae). *Mammalia* 49 (4): 584–587.
- ICMBio** (Instituto Chico Mendes de Conservação da Biodiversidade) (2018) Livro Vermelho da fauna brasileira ameaçada de extinção: volume II —mamíferos. In: Instituto Chico Mendes de Conservação da Biodiversidade (Ed.) Livro Vermelho da fauna brasileira ameaçada de extinção. ICMBio/MMA, Brasília, Brazil, 622 pp.
- ICMBio** (Instituto Chico Mendes de Conservação da Biodiversidade) (2021) Anuário estatístico do patrimônio espeleológico brasileiro. Centro Nacional de Pesquisa e Conservação de Cavernas, CECAV/ICMBio, Brasília, Brazil, 20 pp.
- Koopman KF** (1993) Order Chiroptera. In: Mammal species of the world. A taxonomic and geographic reference. Wilson DE, Reeder DM (Eds). Smithsonian Institution Press, Washington DC, USA, 137–242.
- LaVal RK** (1977) Notes on some Costa Rican bats. *Brenesia* 10 (1): 77–83.
- Leal ESB, Gomes-Silva FF, Lira TC, Prado-Neto JG, Filho PBP** (2014) Occurrence of *Furipterus horrens* (F. Cuvier, 1828) (Chiroptera: Furipteridae) in the state of Paraíba and an update of the distribution of the species in Brazil. *Chiroptera Neotropical* 20 (2): 1280–1287.
- Lima JL** (1926) Os morcegos da coleção do Museu Paulista. *Revista do Museu Paulista* 14: 41–127.
- Liu Z, Chen P, Li YY, Li MW, Liu Q, Pan WL, Xu DM, Bai J, Zhang LB, Tang J, Shi P** (2021) Cochlear hair cells of echolocating bats are immune to intense noise. *Journal of Genetics and Genomics* 48: 984–993. <https://doi.org/10.1016/j.jgg.2021.06.007>
- López-Baucells A, Rocha R, Bobrowiec P, Bernard E, Palmeirim J, Meyer C** (2016) Field guide to Amazonian bats. Editora Instituto Nacional de Pesquisa da Amazônia, Manaus, Brazil, 168 pp.
- Luo J, Jiang T, Luo G, Wang L, Wang J, Feng J** (2013) Bat conservation in China: should protection of subterranean habitats be a priority? *Oryx* 47 (4): 526–531. <https://doi.org/10.1017/s0030605311001505>
- Mares MA, Willig RE, Lacher JR Jr.** (1981) The Mammals of northeastern Brazil: a preliminary assessment. *Annals of the Carnegie Museum of Natural History* 4: 81–137. <https://doi.org/10.5962/p.214487>
- Novaes RLM, Souza RF, Sauwen SFC, Jacob G, Avilla LS** (2012) New record of *Furipterus horrens* (Cuvier, 1828) (Mammalia, Chiroptera) from the Cerrado of Tocantins state with a compilation of the known distribution within Brazil. *Check List* 8 (6): 1359–1361. <https://doi.org/10.15560/8.6.1359>
- Nowak RM** (1994) Walker's bats of the world. Johns Hopkins University Press, Baltimore, USA, 296 pp.
- Nowak RM, Paradiso JL** (1984) Walker's mammals of the world. Johns Hopkins University Press, Baltimore, USA, 644 pp.
- Passos FC, Silva WR, Pedro WA, Bonin MR** (2003) Frugivoria em morcegos (Mammalia, Chiroptera) no Parque Estadual Intervales, sudeste do Brasil. *Revista Brasileira de Zoologia* 20: 511–517. <https://doi.org/10.1590/s010181752003000300024>
- Pará** (2002) Lei nº 6.451, de 8 de abril de 2002. Cria Unidades de Conservação da Natureza na região do Lago de Tucuruí no território sob jurisdição do Estado do Pará, e dá outras providências.
- Peracchi AL, Lima IP, Reis NR, Nogueira MR, Ortêncio-Filho H** (2011) Ordem Chiroptera. In: Reis NR, Peracchi AL, Pedro WA, Lima IP (Eds.) Mamíferos do Brasil, 2. ed. Editora Universidade Estadual de Londrina, Londrina, Brazil, 155–234.
- Piccinini RS** (1973) Estudo sistemático e bionômico dos quirópteros (Chiroptera) do estado do Ceará. II—quirópteros da Serra do Maranguape. *Revista de Medicina Veterinária* 3: 272–294.
- Piccinini RS** (1974) Lista provisória dos quirópteros da coleção do Museu Paraense Emílio Goeldi (Chiroptera). *Boletim do Museu Paraense Emílio Goeldi, Série Zoologia* 77: 1–32.

- Pol A, Nogueira MR, Peracchi AL** (2003) Primeiro registro da família Furipteridae (Mammalia, Chiroptera) para o estado do Rio de Janeiro, Brasil. *Revista Brasileira de Zoologia* 20 (3): 561–563. <https://doi.org/10.1590/s0101-81752003000300031>
- Portella P, Kaku-Oliveira NY, Barros JS, Essegolo GC** (2017) First record of the vulnerable bat *Furipterus horrens* (Cuvier, 1828) (Chiroptera: Furipteridae) in the state of Paraná, southern Brazil. *Check List* 13 (4): 127–134. <https://doi.org/10.15560/13.4.127>
- Portfors CV, Fenton MB, Aguiar LMS, Baumgarten JE, Vonhof MJ, Bouchard S, Faria DM, Pedro WA, Rauntenbach NIL, Zortéa M** (2000) Bats from Fazenda Intervalles, southeastern Brazil—species account and comparison between different sampling methods. *Revista Brasileira de Zoologia* 17:5 33 –538. <https://doi.org/10.1590/s0101-81752000000200022>
- Reis NR, Peracchi AL, Batista CB, Lima IP, Pereira AD** (2017) História natural dos morcegos brasileiros—chave de identificação de espécies. Technical Books, Rio de Janeiro, Brazil, 480 pp.
- Sampaio EM, Kalko EKV, Bernard E, Rodriguez-Herrera B, Handley CO Jr.** (2003) A biodiversity assessment of bats (Chiroptera) in a tropical lowland rainforest of Central Amazonia, including methodological and conservation considerations. *Studies on Neotropical Fauna and Environment* 38: 17–31. <https://doi.org/10.1076/snfe.38.1.17.14035>
- Sato TM, Guimarães M, Uieda W** (2011) Primeiro registro de *Furipterus horrens* (Cuvier, 1828) para o estado do Tocantins, norte do Brasil. *Chiroptera Neotropical* 17: 190–192.
- Silva SSP, Guedes PG, Peracchi AL** (2001) Levantamento preliminar dos morcegos do Parque Nacional de Uajarara (Mammalia, Chiroptera), Ceará, Brasil. *Revista Brasileira de Zoologia* 18 (1): 139–144. <https://doi.org/10.1590/s0101-81752001000100015>
- Simmons NB, Voss RS** (1998) The mammals of Paracou, French Guiana: a Neotropical lowland rainforest fauna. *Bats. Bulletin of the American Museum of Natural History* 237 (1): 1–219. <http://doi.org/10.5281/zenodo.4545052>
- Tavares VC, Aguiar LMS, Perini FA, Falcão FC, Gregorin R** (2010) Bats of the state of Minas Gerais, southeastern Brazil. *Chiroptera Neotropical* 16: 675–705.
- Tavares VC, Palmuti CFS, Gregorin R, Dornas TT** (2012) Morcegos. In: Martins FD, Castilho AF, Campos J, Hatano FM, Rollin SG (Eds.) *Fauna da floresta nacional de Carajás—estudos sobre vertebrados terrestres*. 1 edição 01/2012. Rona Editora, São Paulo, Brazil, 162–178.
- Trajano E** (1985) Ecologia de populações de morcegos cavernícolas em uma região cárstica do sudeste do Brasil. *Revista Brasileira de Zoologia* 2 (5): 255–320.
- Uieda W, Sazima I, Filho AS** (1980) Aspectos da Biologia do morcego *Furipterus horrens* (Mammalia, Chiroptera, Furipteridae). *Revista Brasileira de Biologia* 40 (1): 59–66.
- Vargas-Mena JC, Alves-Pereira K, Barros MAS, Barbier E, Cordero-Schmidt E, Lima SMQ, Rodríguez-Herrera B, Venticinquê EM** (2018) The bats of Rio Grande do Norte state, northeastern Brazil. *Biota Neotropica* 18 (2): e20170417. <https://doi.org/10.1590/1676-0611-bn-2017-0417>
- Vargas-Mena JC, Cordeiro-Schmidt E, Rodríguez-Herrera B, Venticinquê EM** (2020) Seasonal structure and reproductive patterns of cave-dwelling bat assemblages in Caatinga dry forests in northeastern Brazil. PhD thesis, Federal University of Rio Grande do Norte, Graduate Program in Ecology, Natal, Brazil, 93–196.
- Voss RS, Emmons LH** (1996) Mammalian Diversity in Neotropical lowland rainforests: a preliminary assessment. *Bulletin of the American Museum of Natural History* 230: 1–115.
- Walker EP, Paradiso JL** (1975) *Mammals of the world*. Johns Hopkins University Press, Baltimore, USA, 644 pp.